

NOTICE!!

These documents have been scanned!

Do not place un-scanned documents beneath this notice!

Do not remove this notice from this file!

GPO Jacket No. 560-102
Print Order 61540
Rise Business Services, LLC
Job=AZ15 5/1/2019



Box Number= AZ15015



Claim Begin-End: AMC439378-AMC439387

1 Initial Receipt



AZ15015-7

AMC439004-AMC439773

United States Department of the Interior
Bureau of Land Management
 DIV OF LANDS, MINRLS & ENERGY
 ONE N CENTRAL AVE
 PHOENIX, AZ 85004 -4427
 Phone: 602-417-9200

Receipt

No: 3652192

Transaction #: 3756235	
Date of Transaction: 09/06/2016	
CUSTOMER:	
	NED HYDUKE PO BOX 658 BLYTHE, CA 92226-0658 US

ENTERED
 SEP 13 2016
 BY: *RAm*

LINE #	QTY	DESCRIPTION	REMARKS	UNIT PRICE	TOTAL
1	10.00	LOCATABLE MINERALS / MINING CLAIMS-NEW, UNADJUD, ONE OR MORE AUTH NOS / NEW MINING CLAIMS LOCATION FEE CASES: AMC439378/\$37.00, AMC439379/\$37.00, AMC439380/\$37.00, AMC439381/\$37.00, AMC439382/\$37.00, AMC439383/\$37.00, AMC439384/\$37.00, AMC439385/\$37.00, AMC439386/\$37.00, AMC439387/\$37.00		- n/a -	370.00
2	10.00	LOCATABLE MINERALS / MINING CLAIMS-NEW, UNADJUD, ONE OR MORE AUTH NOS / NEW MINING CLAIMS MAINTENANCE FEE CASES: AMC439378/\$155.00, AMC439379/\$155.00, AMC439380/\$155.00, AMC439381/\$155.00, AMC439382/\$155.00, AMC439383/\$155.00, AMC439384/\$155.00, AMC439385/\$155.00, AMC439386/\$155.00, AMC439387/\$155.00		- n/a -	1550.00
3	10.00	LOCATABLE MINERALS / MINING CLAIMS-NEW, UNADJUD, ONE OR MORE AUTH NOS / NEW MINING CLAIM PROCESSING FEE CASES: AMC439378/\$20.00, AMC439379/\$20.00, AMC439380/\$20.00, AMC439381/\$20.00, AMC439382/\$20.00, AMC439383/\$20.00, AMC439384/\$20.00, AMC439385/\$20.00, AMC439386/\$20.00, AMC439387/\$20.00		- n/a -	200.00
TOTAL:					\$2,120.00

PAYMENT INFORMATION			
1	AMOUNT:	2120.00	POSTMARKED: N/A
	TYPE:	CHECK	RECEIVED: 09/06/2016

CHECK NO:	10614
NAME:	HYDUKE, NANCY PO BOX 658 BLYTHE CA 92226-0658 US

REMARKS

This receipt was generated by the automated BLM Collections and Billing System and is a paper representation of a portion of the official electronic record contained therein.

NOTICE!!

These documents have been scanned!

Do not place un-scanned documents beneath this notice!

Do not remove this notice from this file!

GPO Jacket No. 560-102
Print Order 61540
Rise Business Services, LLC
Job=AZ15 5/1/2019



Box Number= AZ15015



Claim Begin-End: AMC439378-AMC439387

2 Correspondence



AZ15015-7

AMC439004-AMC439773

SENDER: COMPLETE THIS SECTION

- Complete items 1, 2, and 3.
- Print your name and address on the reverse so that we can return the card to you.
- Attach this card to the back of the mailpiece, or on the front if space permits.

1. Article Addressed to:

NED AND NANCY HYDUKE
 PO BOX 658
 BLYTHE CA 92226-0658
 920/RM/AMC439378



9590 9402 2684 6351 9089 70

2. Article Number (Transfer from service label)

7014 2870 0000 1116 2336

COMPLETE THIS SECTION ON DELIVERY

A. Signature

X

Nancy Hyde

Agent
 Addressee

B. Received by (Printed Name)

N. Hyde

C. Date of Delivery

6/14/15

D. Is delivery address different from item 1? Yes
 If YES, enter delivery address below: No



3. Service Type

- Adult Signature
- Adult Signature Restricted Delivery
- Certified Mail®
- Certified Mail Restricted Delivery
- Collect on Delivery
- Collect on Delivery Restricted Delivery

- Priority Mail Express®
- Registered Mail™
- Registered Mail Restricted Delivery
- Return Receipt for Merchandise
- Signature Confirmation™
- Signature Confirmation Restricted Delivery

stricted Delivery

USPS TRACKING #



First-Class Mail
Postage & Fees Paid
USPS
Permit No. G-10

9590 9402 2684 6351 9089 70

United States
Postal Service

RECEIVED
BLM AZ STATE OFFICE

2017 JUN 19 P 2:10

PHOENIX ARIZONA

• Sender: Please print your name, address, and ZIP+4® in this box •

UNITED STATES
DEPARTMENT OF THE INTERIOR
Bureau of Land Management
Arizona State Office
One N. Central Avenue, Suite 800
Phoenix, AZ 85004-4427





United States Department of the Interior



BUREAU OF LAND MANAGEMENT
Arizona State Office
One North Central Avenue, Suite 800
Phoenix, Arizona 85004-4427
www.blm.gov/az/

JUN 06 2017

In Reply Refer To:
3800 (9200) RM
AMC439378

CERTIFIED MAIL - RETURN RECEIPT REQUESTED No. 7014 2870 0000 1116 2336

NOTICE

NED AND NANCY HYDUKE	:	This Notice Affects the Claims
PO BOX 658	:	Shown in the Block Below.
BLYTHE, CA 92226-0658	:	

AMC439378 - AMC439387
JAVELINA #1, JAVELINA #2, LOST SQUAW #1, SUNFLOWER #1 - SUNFLOWER #5,
SUNFLOWER #12, SUNFLOWER #13

Mining Claim Location Notice(s) – Amendment(s) Required

Pursuant to Title 43 Code of Federal Regulations (CFR) 3832.1, the Bureau of Land Management (BLM), Arizona State Office, received your notices of location for recording mining claims. In accordance with 43 CFR 3832.12, the claims listed above cannot be accepted as filed and must be amended as noted below.

- The claims are not described with a proper metes and bounds description. A proper metes and bounds description is required to accurately determine the location of the claims.
- The claims are described as 1,500 feet in length and 300 feet in width. The acreage is stated as 20 acres (lode claim is typically 20.66 acres). The map does not state the dimensions of the claims, but the claims appear to be 1,500 x 600 feet. This information needs to be clarified on the amendments.

In accordance with 43 CFR 3832.12 a lode claim must be described by metes and bounds and include a tie to a permanent monument such as a section quarter corner monument. All claim descriptions must include state, meridian, township, range, section and by aliquot part to the quarter section.

An amendment must be filed for each claim listed above to correct the defects identified. There is a \$10 BLM processing fee for each amendment. The amendments must be received by BLM within 30 days of your receipt of this notice. If the amendments are not received within the 30-day timeframe the mining claims will be declared null and void.

If additional information is required, please contact RéAnn Myers at 602-417-9413. Please include your AMC serial number(s) on all correspondence.

A handwritten signature in black ink, appearing to read "Lucas Lucero". The signature is fluid and cursive, with a long horizontal stroke at the end.

Lucas Lucero
Deputy State Director
Lands, Minerals and Energy Division

NOTICE!!

These documents have been scanned!

Do not place un-scanned documents beneath this notice!

Do not remove this notice from this file!

GPO Jacket No. 560-102
Print Order 61540
Rise Business Services, LLC
Job=AZ15 5/1/2019



Box Number= AZ15015



Claim Begin-End: AMC439378-AMC439387

3 Transfers



AZ15015-7

AMC439004-AMC439773

**NO
DOCUMENTS
FOUND**

NO DOCUMENTS FOUND
NO DOCUMENTS FOUND

NOTICE!!

These documents have been scanned!

Do not place un-scanned documents beneath this notice!

Do not remove this notice from this file!

GPO Jacket No. 560-102
Print Order 61540
Rise Business Services, LLC
Job=AZ15 5/1/2019



Box Number= AZ15015



Claim Begin-End: AMC439378-AMC439387

4 Annual Filings



AZ15015-7

AMC439004-AMC439773

Amc 424961

439378

MAINTENANCE FEE PAYMENT

Claimant Name: Ned + Nancy Hyduke

Address: PO Box 658

City: Blythe State: CA Zip: 92226

Telephone: 760 408-0583

E-mail address: NHyduke@msn.com

Signature: Nancy Hyduke

Check here if this is a change of address.

BLM Date Stamp	PHOENIX, ARIZONA	2018 AUG 27 A 11:03	RECEIVED
			BLM AZ STATE OFFICE

LINE NO.	AMC NUMBER	CLAIM/SITE NAME	COUNTY RECORDER DATA (If available)	TWP	RNG	SEC
1	424962	Lost Squaw Placer #1	2013/04040-160	5N	11W	27
2	424961	Lost Squaw Placer #2	2013/04041-160	5N	11W	27
3						
4						
5						
6						
7						
8						
9						
10						

AC 782
ENTERED AUG 28 2018
RB

List additional claims on Form MCF114.

Bureau of Land Management
Arizona State Office
www.blm.gov/az/

No. of Claims*:	<u>12</u>	x \$ 155	= <u>4030</u>
Check No:	<u>11311</u>	+ CC	Init. <u>SRG</u>
Receipt No.:	<u>4245762</u>		
For BLM Use Only			

INCLUDES (2) ASSOC. PLACERS

* \$155 per lode mining claim, mill site, or tunnel site; and \$155 for each 20 acres or portion thereof for each placer mining claim.

Form: MCF112
Revised July 2014

MAINTENANCE FEE PAYMENT

Claimant Name: Ned + Nancy Hyduke
 Address: P.O. Box 658
 City: Blythe State: CA Zip: 92226
 Telephone: 760 408-0583
 E-mail address: NHyduke@msn.com
 Signature: Nancy Hyduke

Check here if this is a change of address.

RECEIVED
 ARIZONA STATE OFFICE
 2018 AUG 27 A 11:03
 PHOENIX, ARIZONA
 BLM
 Date
 Stamp

LINE NO.	AMC NUMBER	CLAIM/SITE NAME	COUNTY RECORDER DATA (If available)	TWP	RNG	SEC
1	439378	Javalina #1		5N	11W	27
2	439379	Javalina #2		5N	11W	27
3	439380	West Squaw #1		5N	11W	27
4	439381	Sunflower #1		5N	11W	27
5	439382	Sunflower #2		5N	11W	27
6	439383	Sunflower #3		5N	11W	27
7	439384	Sunflower #4		5N	11W	27
8	439385	Sunflower #5		5N	11W	27/34
9	439386	Sunflower #12		5N	11W	27
10	439387	Sunflower #13		5N	11W	27

List additional claims on Form MCF114.

Bureau of Land Management
 Arizona State Office
www.blm.gov/az/

No. of Claims*: _____ x \$155 = _____
 Check No: _____ Init. _____
 Receipt No.: 4245762
 For BLM Use Only

* \$155 per lode mining claim, mill site, or tunnel site; and \$155 for each 20 acres or portion thereof for each placer mining claim.

Form: MCF112
 Revised July 2014

This form is available from the Arizona Geological Survey and may be reproduced.

-2019-
ENTERED AUG 28 2018

AC 782 PB

DEPARTMENT OF THE INTERIOR
BUREAU OF LAND MANAGEMENT
Mining Claims

CUSTOMER INFORMATION

Admin State: AZ
Geo State: AZ
HYDUKE NED
PO BOX 658
BLYTHE CA 92226-0658 Customer ID: 2387551

Serial Number	Claim Name	Lead Serial Number	Disposition
AMC439378	JAVALINA #1	AMC439378	ACTIVE
AMC439379	JAVALINA #2	AMC439378	ACTIVE
AMC439380	LOST SQUAW #1	AMC439378	ACTIVE
AMC439381	SUNFLOWER #1	AMC439378	ACTIVE
AMC439382	SUNFLOWER #2	AMC439378	ACTIVE
AMC439383	SUNFLOWER #3	AMC439378	ACTIVE
AMC439384	SUNFLOWER #4	AMC439378	ACTIVE
AMC439385	SUNFLOWER #5	AMC439378	ACTIVE
AMC439386	SUNFLOWER #12	AMC439378	ACTIVE
AMC439387	SUNFLOWER #13	AMC439378	ACTIVE

Admin State: AZ
Geo State: AZ
HYDUKE NED III
1311 MANDRAKE WAY
BEAUMONT CA 92223-8445 Customer ID: 2353208

Serial Number	Claim Name	Lead Serial Number	Disposition
AMC424961	LOST SQUAW PLACER #2	AMC424961	ACTIVE
AMC424962	LOST SQUAW PLACER #1	AMC424961	ACTIVE

**United States Department of the Interior
Bureau of Land Management**
DIV OF LANDS, MINRLS & ENERGY
ONE N CENTRAL AVE
PHOENIX, AZ 85004 -4427
Phone: 602-417-9200

Receipt

No: 4245762

Transaction #: 4361214	AC 782
Date of Transaction: 08/27/2018	ENTERED AUG 28 2018
CUSTOMER: 93	
NED HYDUKE PO BOX 658 BLYTHE, CA 92226-0658 US	

LINE #	QTY	DESCRIPTION	REMARKS	UNIT PRICE	TOTAL
1	1.00	LOCATABLE MINERALS / MINING CLAIMS- NOT NEW-UNADJUD, ONE AUTH NO. ONLY / MINING CLAIM MONEY RECEIVED CASES: AMC424962/\$4030.00	2019 MAINT (12)	- n/a -	4030.00
TOTAL:					\$4,030.00

PAYMENT INFORMATION			
NOTE: Items will appear on credit card statement as "Bureau of Land Mgmt CO".			
1	AMOUNT:	2030.00	POSTMARKED: N/A
	TYPE:	CREDIT CARD	RECEIVED: 08/27/2018
	NAME:	HYDUKE, NED PO BOX 658 BLYTHE CA 92226-0658 US	
	CARD NO:	XXXXXXXXXXXX3582	AUTH CODE: 06039C
	NAME ON CARD:	NANCY A HYDUKE	
	SIGNATURE:		
	2	AMOUNT:	2000.00
TYPE:		CHECK	RECEIVED: 08/27/2018
CHECK NO:		11311	
NAME:		HYDUKE, NED PO BOX 658 BLYTHE CA 92226-0658 US	

REMARKS

424961

439378

MAINTENANCE FEE PAYMENT

Claimant Name: Ned Hyduke III
 Address: 1311 Mandrake Way
 City: Beaumont State: CA Zip: 92223
 Telephone: 760-408-0583
 E-mail address: NHyduke@msn.com
 Signature: [Handwritten Signature]

Check here if this is a change of address.

RECEIVED
 BLM AZ STATE OFFICE
 PHOENIX, ARIZONA
 2011 AUG 16 A 11:16
 BLM Date Stamp

LINE NO.	AMC NUMBER	CLAIM/SITE NAME	COUNTY RECORDER DATA (If available)	TWP	RNG	SEC
1	424962	Lost Squaw Placer #1	2013/04040-160	5N	11W	27
2	424961	Lost Squaw Placer #2	2013/04041-160	5N	11W	27
3						
4						
5						
6						
7						
8						
9						
10						

List additional claims on Form MCF114.

Bureau of Land Management
 Arizona State Office
www.az.blm.gov

No. of Claims: 2 x \$ ~~155~~ = 2480
 Check No: CC Init. #1240 ERC
 Receipt No.: 3939596
 For BLM Use Only

This form is available from the Arizona Department of Mines and Mineral Resources and may be reproduced.

Form: MCF112
 Revised July 2005
 AUG 17 2011
 BY: RAM

MAINTENANCE FEE PAYMENT

Claimant Name: Ned + Nancy Hyduke
 Address: P.O. Box 658
 City: Blythe State: CA Zip: 92226
 Telephone: 760-408-0583
 E-mail address: NHyduke@msn.com
 Signature: [Signature]

Check here if this is a change of address.

RECEIVED
 BLM AZ STATE OFFICE
 2011 AUG 16 A 11:15
 PHOENIX, ARIZONA
 BLM
 Date
 Stamp

LINE NO.	AMC NUMBER	CLAIM/SITE NAME	COUNTY RECORDER DATA (If available)	TWP	RNG	SEC
1	439378	Javalina #1		5N	11W	27
2	439379	Javalina #2		5N	11W	27
3	439380	Lost Squaw #1		5N	11W	27
4	439381	Sunflower #1		5N	11W	27
5	439382	Sunflower #2		5N	11W	27
6	439383	Sunflower #3		5N	11W	27
7	439384	Sunflower #4		5N	11W	27
8	439385	Sunflower #5		5N	11W	27/34
9	439386	Sunflower #12		5N	11W	27
10	439387	Sunflower #13		5N	11W	27

List additional claims on Form MCF114.

Bureau of Land Management
 Arizona State Office
www.az.blm.gov

No. of Claims: 10 x \$155 = 1550
~~Check No.~~ CC Init. EDG
 Receipt No.: 3939596
 For BLM Use Only

Form: MCF112
 Revised July 2005

United States Department of the Interior
Bureau of Land Management
 DIV OF LANDS, MINRLS & ENERGY
 ONE N CENTRAL AVE
 PHOENIX, AZ 85004 -4427
 Phone: 602-417-9200

Receipt

No: 3939596

Transaction #: 4049246	
Date of Transaction: 08/16/2017	
CUSTOMER:	
NED HYDUKE 1311 MANDRAKE WAY BEAUMONT,CA 92223-8445 US	

LINE #	QTY	DESCRIPTION	REMARKS	UNIT PRICE	TOTAL
1	1.00	LOCATABLE MINERALS / MINING CLAIMS- NOT NEW-UNADJUD,ONE AUTH NO. ONLY / MINING CLAIM MONEY RECEIVED CASES: AMC424962/\$4030.00	2018 MAINT (12)	- n/a -	4030.00
TOTAL:					\$4,030.00

PAYMENT INFORMATION				
NOTE: Items will appear on credit card statement as "Bureau of Land Mgmt CO".				
1	AMOUNT:	4030.00	POSTMARKED:	N/A
	TYPE:	CREDIT CARD	RECEIVED:	08/16/2017
	NAME:	HYDUKE, NED 1311 MANDRAKE WAY BEAUMONT CA 92223-8445 US		
	CARD NO:	XXXXXXXXXXXX3582	AUTH CODE:	02917A
	NAME ON CARD:	NANCY A HYDUKE		
	EXPIRES:	09/2018		
	SIGNATURE:			

REMARKS

This receipt was generated by the automated BLM Collections and Billing System and is a paper representation of a portion of the official electronic record contained therein.

NOTICE!!

These documents have been scanned!

Do not place un-scanned documents beneath this notice!

Do not remove this notice from this file!

GPO Jacket No. 560-102
Print Order 61540
Rise Business Services, LLC
Job=AZ15 5/1/2019



Box Number= AZ15015



Claim Begin-End: AMC439378-AMC439387

5 Miscellaneous



AZ15015-7

AMC439004-AMC439773

United States Department of the Interior
Bureau of Land Management
 DIV OF LANDS, MINRLS & ENERGY
 ONE N CENTRAL AVE
 PHOENIX, AZ 85004 -4427
 Phone: 602-417-9200

Receipt

No: 3871057

Transaction #: 3980041	
Date of Transaction: 06/26/2017	
CUSTOMER:	
NED HYDUKE PO BOX 658 BLYTHE, CA 92226-0658 US	

LINE #	QTY	DESCRIPTION	REMARKS	UNIT PRICE	TOTAL
1	1.00	LOCATABLE MINERALS / MINING CLAIMS- NOT NEW-UNADJUD, ONE AUTH NO. ONLY / MINING CLAIM MONEY RECEIVED CASES: AMC439378 /\$100.00	AMEND (10)	- n/a -	100.00
TOTAL:					\$100.00

PAYMENT INFORMATION					
1	AMOUNT:	100.00	POSTMARKED:	N/A	
	TYPE:	CHECK	RECEIVED:	06/26/2017	
	CHECK NO:	10582			
	NAME:	HYDUKE, NED PO BOX 658 BLYTHE CA 92226-0658 US			

REMARKS

This receipt was generated by the automated BLM Collections and Billing System and is a paper representation of a portion of the official electronic record contained therein.

*ERT LTR DTD 6/6/2017
 AMENDMENTS FOR
 AMC 439378 - AMC 439387. KM*

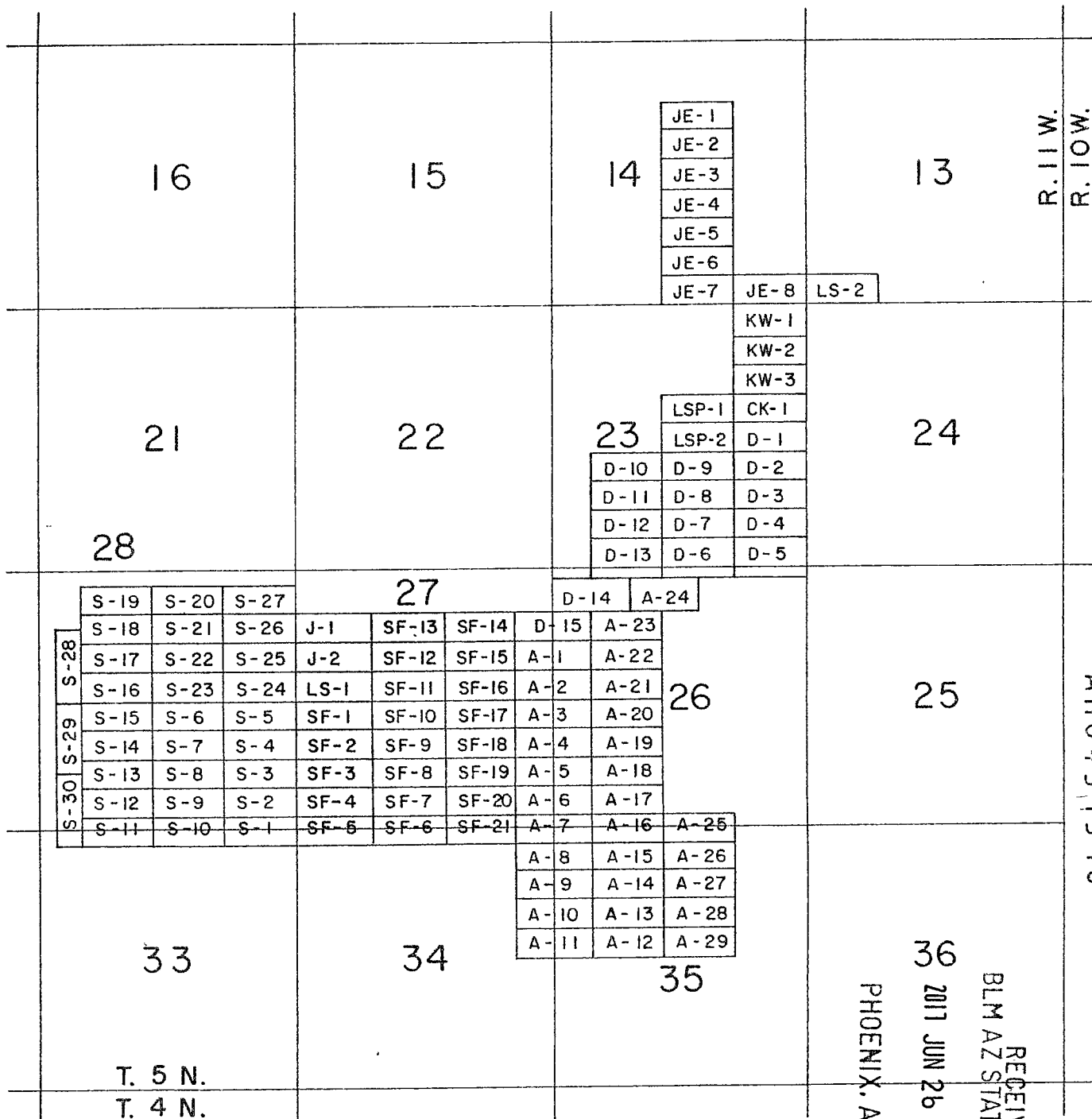
635
ENTERED
 JUN 27 2017
 BY: *[Signature]*

No new ground has been taken up.
The original papers listed the
width as 300 Ft which was the
half way mark.

Nancy Hyde
06-26-17

~~25~~
(10)

Township 5 North, Range 11 West
Salt River Base & Meridian, La Paz County, Arizona



Gila Salt River Base & Meridian, Arizona

Ellsworth Mining District



- LS ——— LOST SQUAW LODE
- J ——— JAVALINA LODE
- JE ——— JAVALINA EXTENSION LODE
- LSP ——— LOST SQUAW PEAK LODE
- KW ——— KATHRYN WELLS LODE
- CK ——— CANDY KAREN LODE
- D ——— DUG LODE
- A ——— ARROW LODE
- S ——— SUMMER LODE
- SF ——— SUNFLOWER LODE

RECEIVED
 BLM AZ STATE OFFICE
 36
 2017 JUN 26 A 9:55
 PHOENIX, ARIZONA

NOTICE!!

These documents have been scanned!

Do not place un-scanned documents beneath this notice!

Do not remove this notice from this file!

GPO Jacket No. 560-102
Print Order 61540
Rise Business Services, LLC
Job=AZ15 5/1/2019



Box Number= AZ15015



Claim Begin-End: AMC439378-AMC439387

6 Location Notices-Amendments and Supporting Documents



AZ15015-7 AMC439004-AMC439773

...NING CLAIM STATUS REPORT

Data Entered: 09/13/16 pm

MTP Checked By: EC
GEO Checked By: 09/18/16 RAm

LEAD SERIAL NUMBER: AMC 439378 thru AMC 439387

NUMBER OF CLAIMS & TYPE:

- 10 LODE
PLACER
ASSOCIATION PLACER
MILL SITE
TUNNEL SITE

CHARGES:

Location Fee @ \$37 = \$ 370
Processing Fee @ \$20 = \$ 200
Maintenance Fee @ \$155 = \$ 1550
Add'l Maint Fee for Assoc Placer = \$
SUBTOTAL \$ 2120
Other Fees \$
Other Fees \$
TOTAL \$

TOTAL ACREAGE: Per Claim
(Placer Only)

NUMBER OF LOCATORS: 2

DOCUMENTS RECEIVED VIA: Over-the-Counter [X] Mail [] TIMELY FILED: Yes [X] No []

LEGAL DESCRIPTION: T 5N R 11W SEC 27, 13, 14, 23, 26, 27, 28, 34, 35
T R SEC 33
T R SEC
T R SEC
T R SEC

BLM [X] FOREST SERVICE [] SUBJ TO PL 359: Yes [] No []
WILDERNESS AREA []

SPLIT ESTATE: N/A [] SX [] PX [] OTHER []
SRHA [] Was proper Notice filed if located on SHRA Land? Yes [] No []

RECONVEYED MINERALS ON BLM LAND REQUIRE OPENING ORDER FROM 1944 TO 1993:

Open to Entry On N/A []

COMMENTS/STATUS: VOID [] PARTIALLY VOID [] PVT MINERALS [] WITHDRAWN LANDS []
OTHER []

AMC 439378

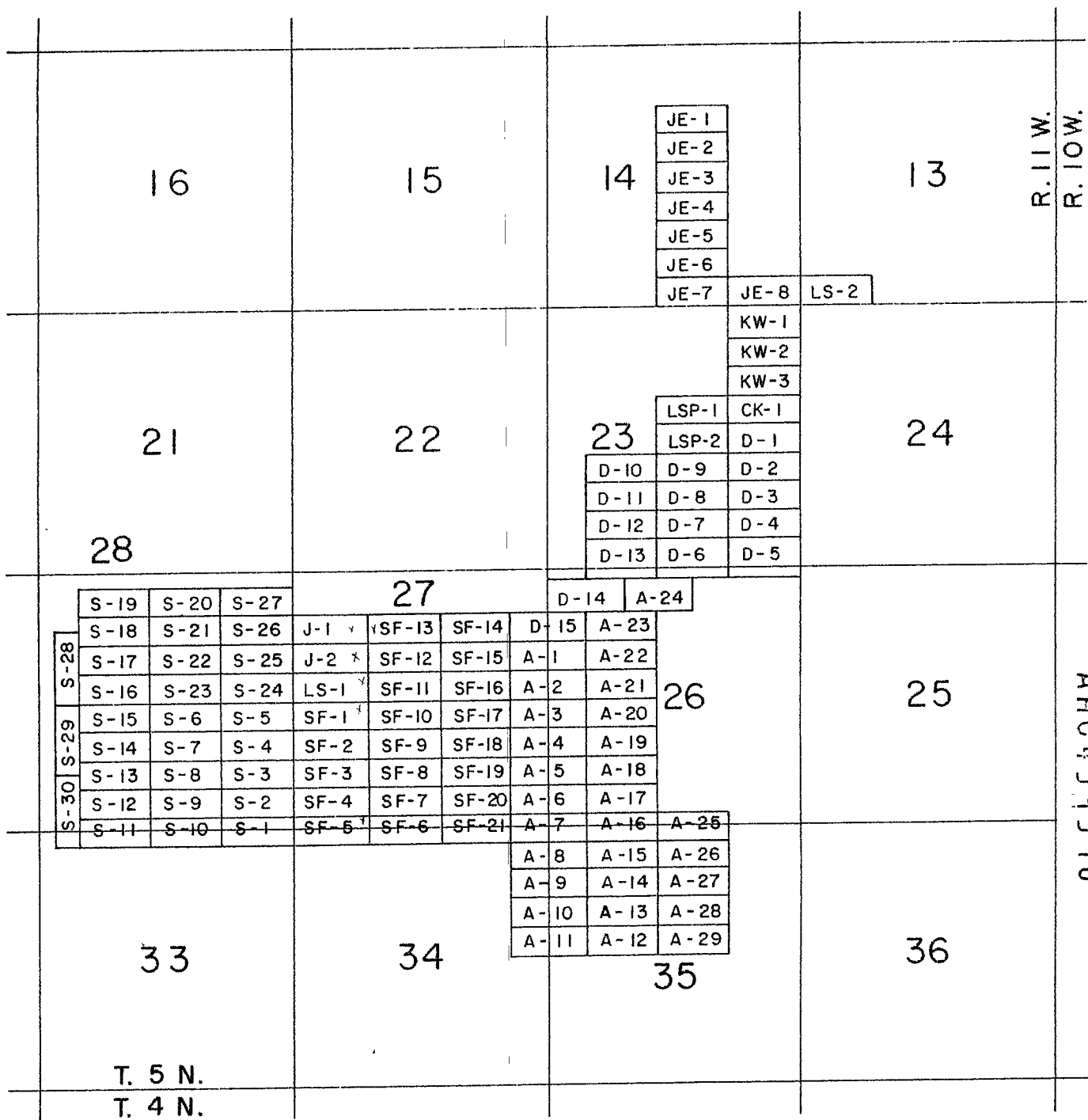
[] Claimant acknowledges that portions of the following claim(s) site(s) may be void or voidable.

Printed Name of Claimant Signature of Claimant

*****FINAL ADJUDICATION*****

DATE 5/11/2017 INITIALS pm

Township 5 North, Range 11 West
Salt River Base & Meridian, La Paz County, Arizona



Gila Salt River Base & Meridian, Arizona

Ellsworth Mining District, Yuma Co., Az.



- LS ——— LOST SQUAW LODE
- J ——— JAVALINA LODE
- JE ——— JAVALINA EXTENSION LODE
- LSP ——— LOST SQUAW PEAK LODE
- KW ——— KATHRYN WELLS LODE
- CK ——— CANDY KAREN LODE
- D ——— DUG LODE
- A ——— ARROW LODE
- S ——— SUMMER LODE
- SF ——— SUNFLOWER LODE

AHC1139318

LOCATION NOTICE FOR LODE MINING CLAIM

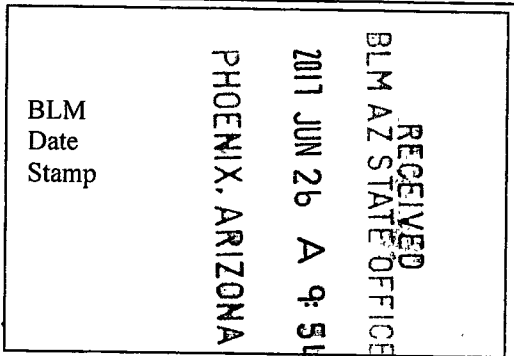
Amendment BLM Serial # AMC 439378

NOTICE IS HEREBY GIVEN that the Javalina #1

_____ lode mining claim has been located

by Ned + Nancy Hyduke whose current mailing address is PO Box 658

Blythe, CA 92226



The general course of this claim is East/West and it is situated in La Paz County, Arizona. This claim is 1500 feet in length and 600 feet in width.

20 Total Claim Acreage. This claim runs from the location monument on which this location notice is posted on the centerline of the claim approximately 750 feet in a East direction to the East end line and 750 feet in a West direction to the West end line. This claim is marked by six monuments, one at each corner and one at the center of each end line of the claim.

The location monument on which this notice is posted is situated within Section 27, Township 5N, Range 11W, Gila Salt River Base and Meridian, Arizona and this claim encompasses portions of the following quarter section(s), section(s), Township(s) and Range(s) Northwest quarter of Section 27.

Gila Salt River Base and Meridian, Arizona.

The locality of this claim with reference to some natural object or permanent monument and additional information (if any) concerning its locality are as follows: 11 miles South of Salome, Arizona. Javalina #1 joins Javalina #2 on the South end. 800 ft. South of the Northwest Corner of Section 27. The above information is shown on the attached map.

DATED AND POSTED on the ground this 2nd day of September, 2016.

LOCATOR(s) AGENT

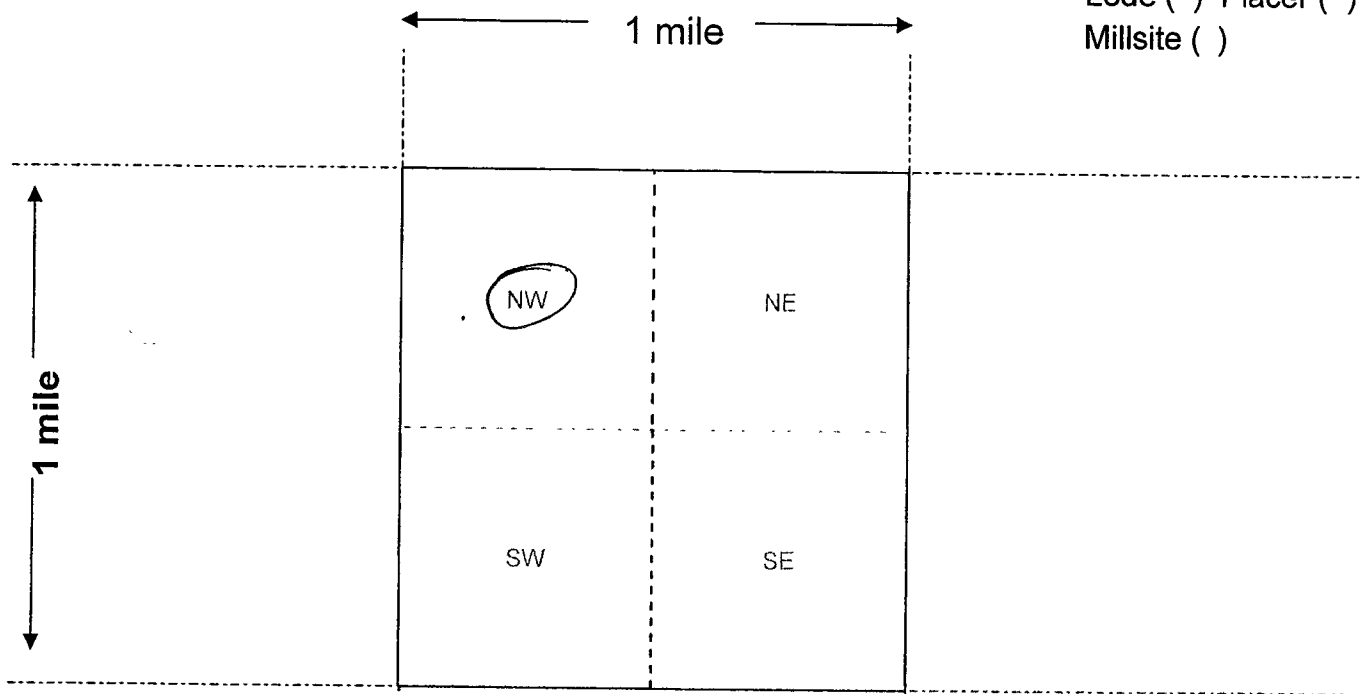
Print Name(s) Ned Hyduke II Nancy Hyduke
Signature(s) [Signature] [Signature]

Form MCF100 Revised July 2014

AMC 439378

MINING CLAIM MAP

Lode () Placer ()
Millsite ()



Scale: 1" = 2000 feet



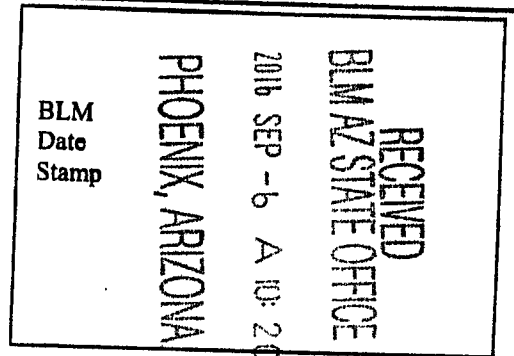
1. The above map depicts the Javalina lode #1 mining claim, which is located in Section (s) 27, Township 5N, Range 11W, Gila and Salt River Base and Meridian, La Paz County, Arizona. Total claim acreage is 20
2. The type of corner and location monuments used are as follows: 4 Foot wooden Post 4 Foot high (4x4)
3. The bearings and distances in degrees and feet between claim corners and to a public land survey monument are as depicted on the map. (see attached map)
4. If the claim is a placer or millsite claim with exterior limits conforming to legal subdivisions of the public survey, provide a legal description of the claim _____

Form MCF100a
Revised July 2014

LOCATION NOTICE FOR LODE MINING CLAIM

Amendment BLM Serial # _____

NOTICE IS HEREBY GIVEN that the Javalina #1
_____ lode mining claim has been located
by Ned + Nancy Hydeuke II whose current mailing
address is PO Box 658
Blythe, CA 92226



The general course of this claim is East / West and it is situated in La Paz
County, Arizona. This claim is 1500 feet in length and 300 feet in width.

20 Total Claim Acreage. This claim runs from the location monument on which this location notice
is posted on the centerline of the claim approximately 750 feet in a East direction to the East
end line and 750 feet in a West direction to the West end line. This claim is marked by six
monuments, one at each corner and one at the center of each end line of the claim.

The location monument on which this notice is posted is situated within Section 27, Township 5N
_____, Range 11W _____, Gila Salt River Base and Meridian, Arizona and this claim encompasses portions
of the following quarter section(s), section(s), Township(s) and Range(s) Northwest quarter of
Section 27.

Gila Salt River Base and Meridian, Arizona.

The locality of this claim with reference to some natural object or permanent monument and additional information
(if any) concerning its locality are as follows: 11 miles south of Salome, Arizona.
Javalina #1 joins Javalina #2 on the South end.
West edge lies on sec. line 27. The above information is shown on the attached map.

DATED AND POSTED on the ground this 2nd day of September, 2016.

LOCATOR(s) AGENT

Print Name(s) Ned Hydeuke II, Nancy Hydeuke
Signature(s) [Handwritten signatures]

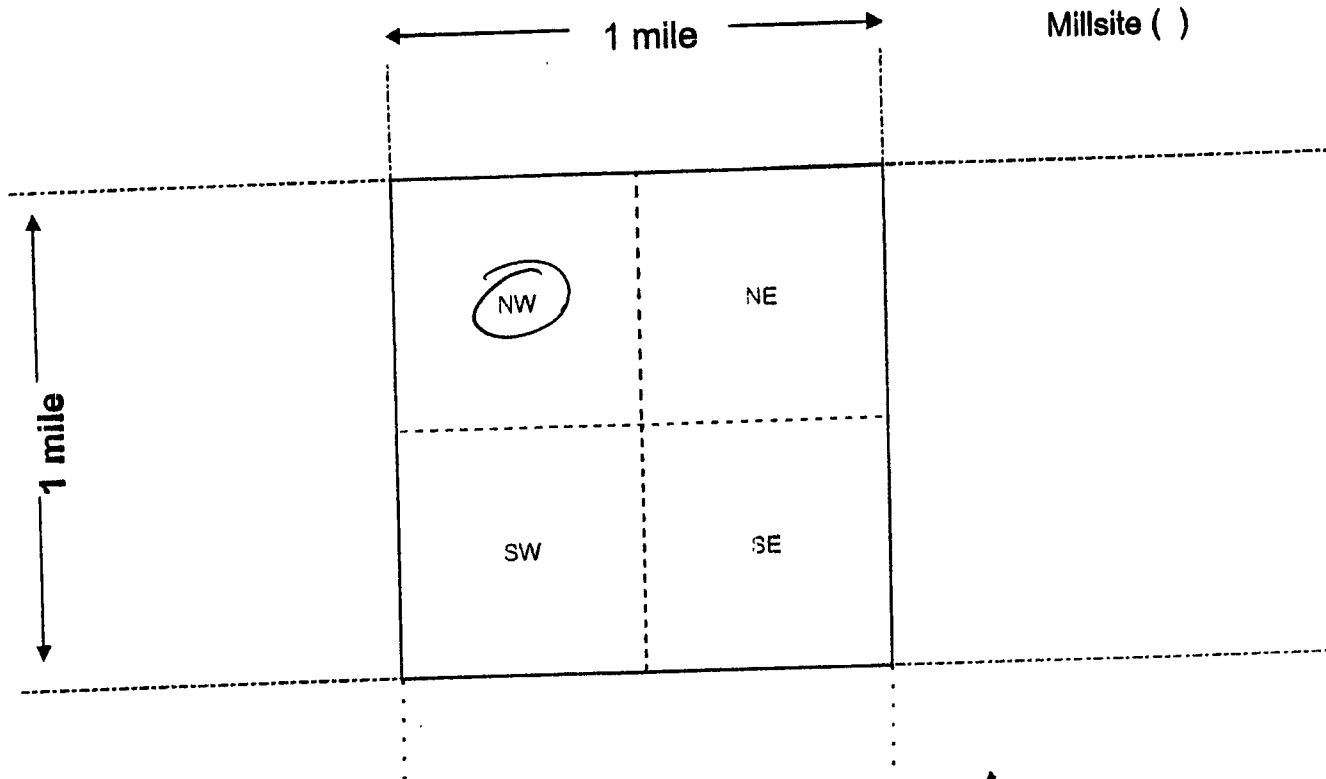
Form MCF100
Revised July 2014

This form is available from the Arizona Geological Survey and may be reproduced.

ANCL 39378

MINING CLAIM MAP

Lode Placer ()
Millsite ()



Scale: 1" = 2000 feet



1. The above map depicts the Javalina lode # 1 mining claim, which is located in Section (s) 27, Township 5N, Range 11W, Gila and Salt River Base and Meridian, La Paz County, Arizona. Total claim acreage is 20
2. The type of corner and location monuments used are as follows: 4 Foot Wooden Post 4 Foot high. (4x4)
3. The bearings and distances in degrees and feet between claim corners and to a public land survey monument are as depicted on the map. (See attached map)
4. If the claim is a placer or millsite claim with exterior limits conforming to legal subdivisions of the public survey, provide a legal description of the claim _____

Form MCF100a
Revised July 2014

LOCATION NOTICE FOR LODE MINING CLAIM

Amendment BLM Serial # AMC 439379

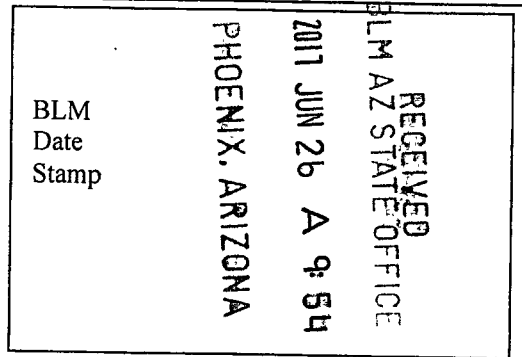
NOTICE IS HEREBY GIVEN that the Javalina #2

_____ lode mining claim has been located

by Ned + Nancy Hyduke whose current mailing

address is PO Box 658

Blythe, CA 92226



The general course of this claim is East / West and it is situated in La Paz

County, Arizona. This claim is 1500 feet in length and 600 feet in width.

20 Total Claim Acreage. This claim runs from the location monument on which this location notice is posted on the centerline of the claim approximately 750 feet in a East direction to the East end line and 750 feet in a West direction to the West end line. This claim is marked by six monuments, one at each corner and one at the center of each end line of the claim.

The location monument on which this notice is posted is situated within Section 27, Township 5N, Range 11W, Gila Salt River Base and Meridian, Arizona and this claim encompasses portions of the following quarter section(s), section(s), Township(s) and Range(s) Northwest quarter of section 27.

Gila Salt River Base and Meridian, Arizona.

The locality of this claim with reference to some natural object or permanent monument and additional information (if any) concerning its locality are as follows: 11 miles south of Salome, Arizona. Lost Squaw #1 joins Javalina #2 on the south end, 1400 Ft. south of the Northwest Corner of section 27. The above information is shown on the attached map.

DATED AND POSTED on the ground this 2nd day of September, 2016.

LOCATOR(s) AGENT

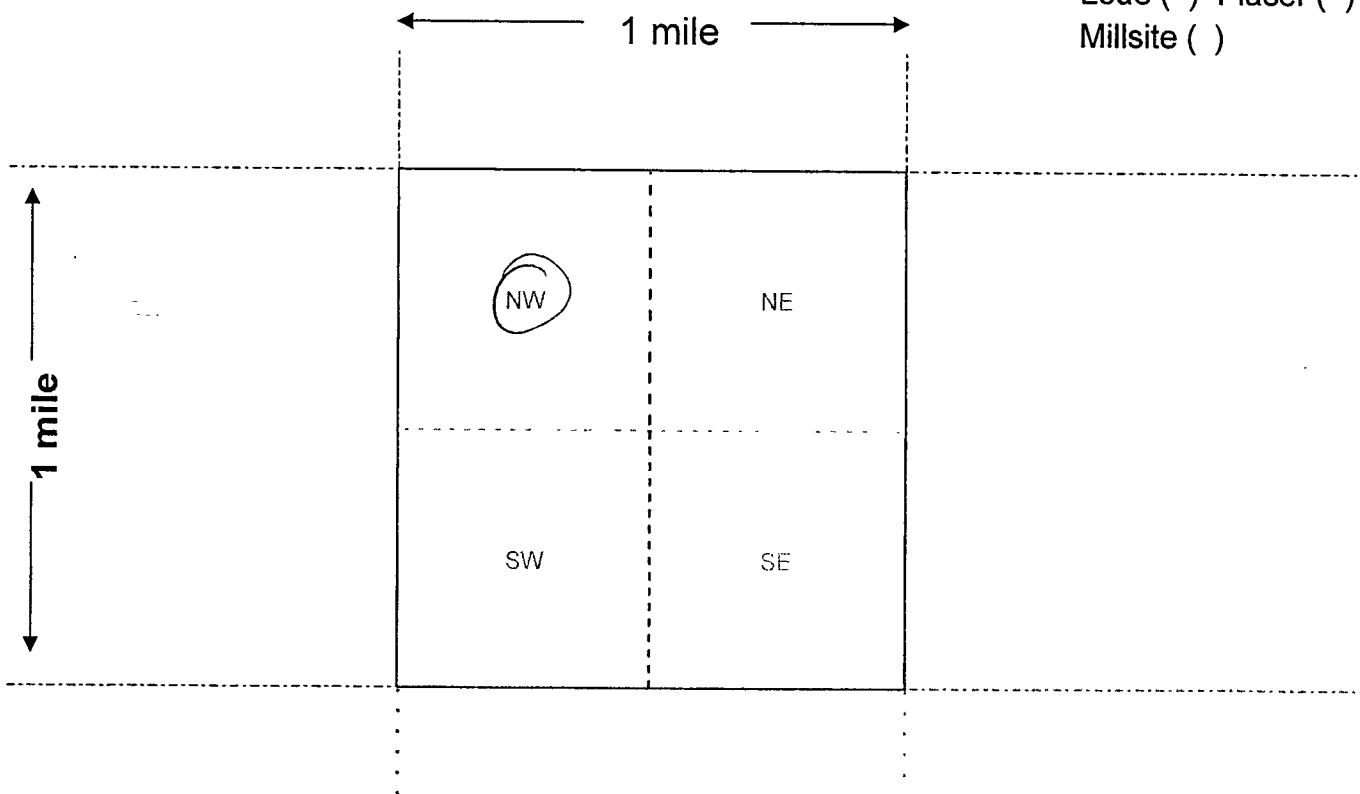
Print Name(s) Ned Hyduke II Nancy Hyduke

Signature(s) [Signature] [Signature]

AMC 439379

MINING CLAIM MAP

Lode () Placer ()
Millsite ()



Scale: 1" = 2000 feet



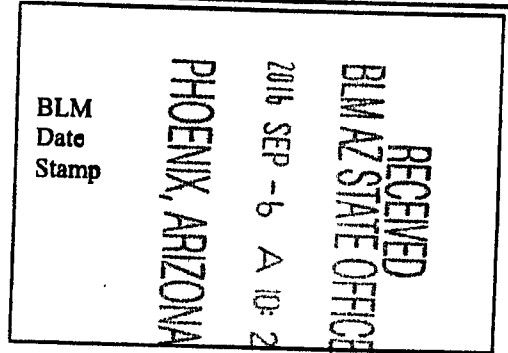
1. The above map depicts the Javalina lode #2 mining claim, which is located in Section (s) 27, Township 5N, Range 11W, Gila and Salt River Base and Meridian, La Paz County, Arizona. Total claim acreage is 20
2. The type of corner and location monuments used are as follows: 4 foot wooden Post
4 foot high. (4x4)
3. The bearings and distances in degrees and feet between claim corners and to a public land survey monument are as depicted on the map. (see attached map)
4. If the claim is a placer or millsite claim with exterior limits conforming to legal subdivisions of the public survey, provide a legal description of the claim _____

Form MCF100a
Revised July 2014

LOCATION NOTICE FOR LODE MINING CLAIM

Amendment BLM Serial # _____

NOTICE IS HEREBY GIVEN that the Javalina #2
_____ lode mining claim has been located
by Ned + Nancy Hydeuke II whose current mailing
address is PO Box 658
Blythe, CA 92226



The general course of this claim is East/West and it is situated in La Paz
County, Arizona. This claim is 1500 feet in length and 300 feet in width.

20 Total Claim Acreage. This claim runs from the location monument on which this location notice
is posted on the centerline of the claim approximately 750 feet in a East direction to the East
end line and 750 feet in a West direction to the West end line. This claim is marked by six
monuments, one at each corner and one at the center of each end line of the claim.

The location monument on which this notice is posted is situated within Section 27, Township 5N
11W, Range 11W, Gila Salt River Base and Meridian, Arizona and this claim encompasses portions
of the following quarter section(s), section(s), Township(s) and Range(s) Northwest quarter of
Section 27.

Gila Salt River Base and Meridian, Arizona.

The locality of this claim with reference to some natural object or permanent monument and additional information
(if any) concerning its locality are as follows: 11 miles south of Salome, Arizona.
Lost Squaw #1 claims Javalina #2 on the South end.
West edge lies on sec. line 27. The above information is shown on the attached map.

DATED AND POSTED on the ground this 2nd day of September, 2016.

LOCATOR(s) AGENT

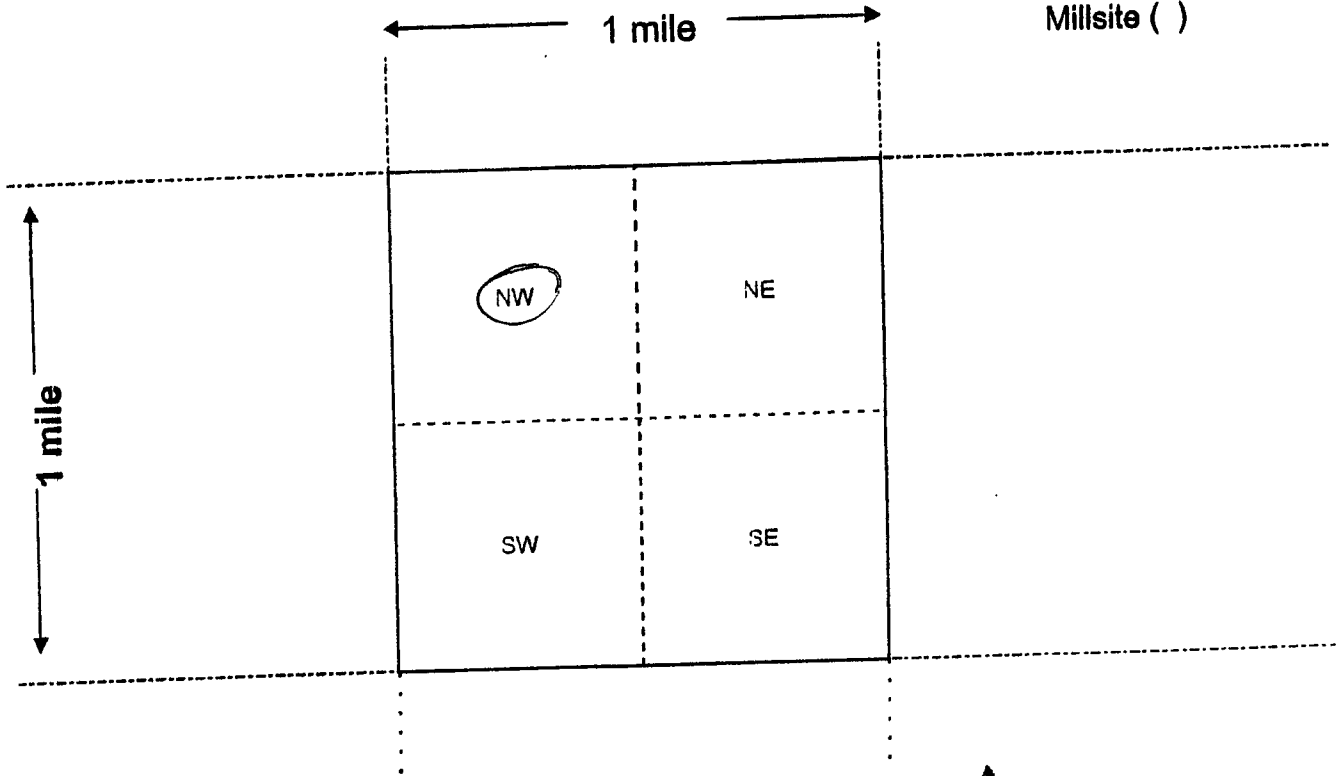
Print Name(s) Ned Hydeuke II, Nancy Hydeuke
Signature(s) [Handwritten Signatures]

Form MCF100
Revised July 2014

ANCI439379

MINING CLAIM MAP

Lode Placer ()
Millsite ()



Scale: 1" = 2000 feet



- The above map depicts the Javalina lode #2 mining claim, which is located in Section (s) 27, Township 5N, Range 11W, Gila and Salt River Base and Meridian, La Paz County, Arizona. Total claim acreage is 20
- The type of corner and location monuments used are as follows: 4 Foot Wooden Post 4 Foot high. (4x4)
- The bearings and distances in degrees and feet between claim corners and to a public land survey monument are as depicted on the map. (see attached map)
- If the claim is a placer or millsite claim with exterior limits conforming to legal subdivisions of the public survey, provide a legal description of the claim _____

Form MCF100a
Revised July 2014

LOCATION NOTICE FOR LODE MINING CLAIM

Amendment BLM Serial # AMC 439380

NOTICE IS HEREBY GIVEN that the Last Squaw #1 lode mining claim has been located

by Ned + Nancy Hyduke whose current mailing address is PO Box 658
Blythe, CA 92226

RECEIVED
BLM AZ STATE OFFICE
2011 JUN 26 A 9:54
PHOENIX, ARIZONA
BLM
Date
Stamp

The general course of this claim is East/West and it is situated in La Paz County, Arizona. This claim is 1500 feet in length and 600 feet in width.

20 Total Claim Acreage. This claim runs from the location monument on which this location notice is posted on the centerline of the claim approximately 750 feet in a East direction to the East end line and 750 feet in a West direction to the West end line. This claim is marked by six monuments, one at each corner and one at the center of each end line of the claim.

The location monument on which this notice is posted is situated within Section 27, Township 5N, Range 11W, Gila Salt River Base and Meridian, Arizona and this claim encompasses portions of the following quarter section(s), section(s), Township(s) and Range(s) Northwest quarter Section of 27

Gila Salt River Base and Meridian, Arizona.

The locality of this claim with reference to some natural object or permanent monument and additional information (if any) concerning its locality are as follows: 11 miles south of Salome, Arizona. Sunflower #1 adjoins Last Squaw #1 on the South end, 2000 ft south of the Northwest Corner of Section 27. The above information is shown on the attached map.

DATED AND POSTED on the ground this 2nd day of September, 2016.

LOCATOR(s) AGENT

Print Name(s) Ned Hyduke II

Signature(s) [Signature]

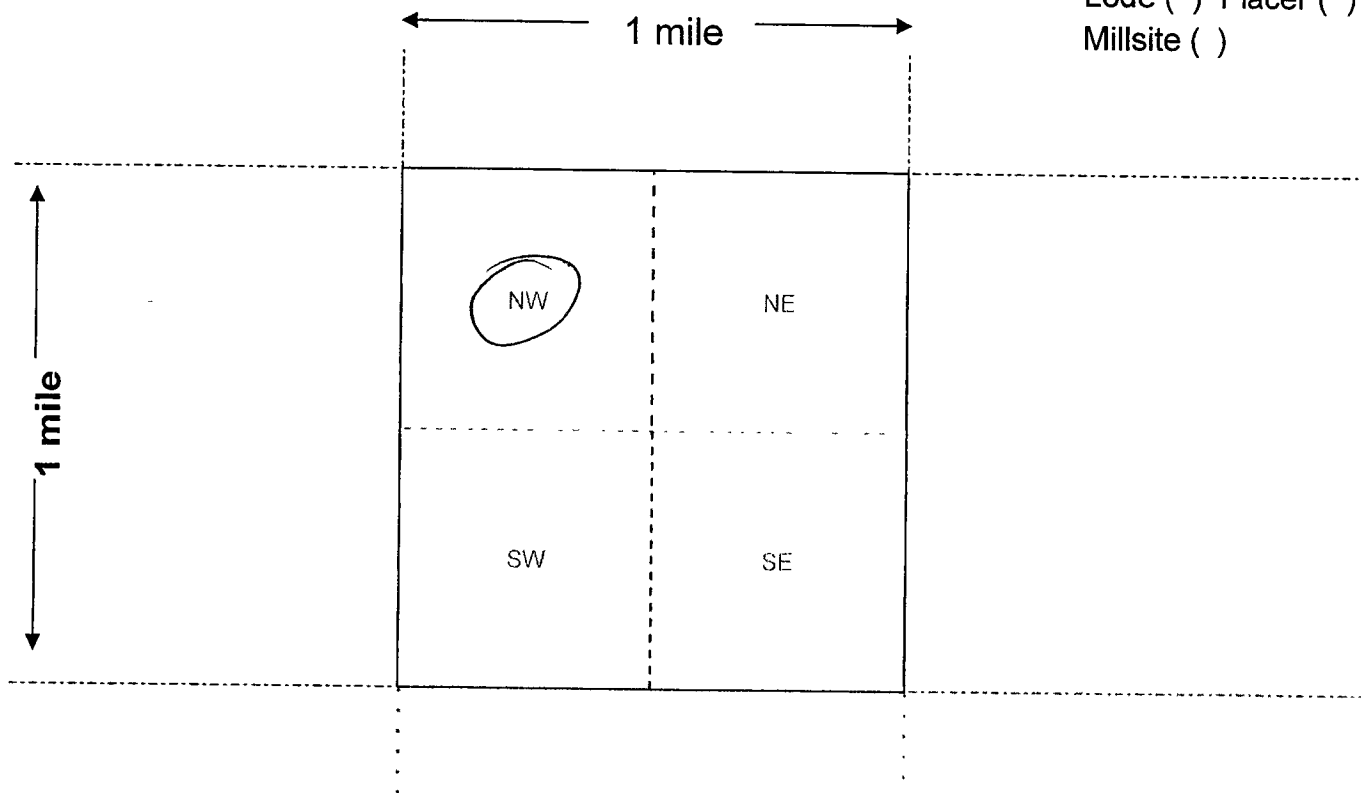
Nancy Hyduke
[Signature]

Form MCF100
Revised July 2014

AMC 439380

MINING CLAIM MAP

Lode () Placer ()
Millsite ()



Scale: 1" = 2000 feet

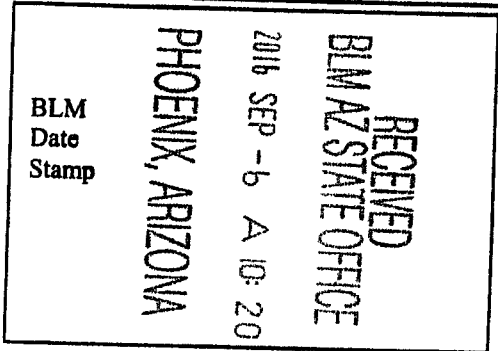


1. The above map depicts the Last Squaw # 1 mining claim, which is located in Section (s) 27, Township 5N, Range 11W, Gila and Salt River Base and Meridian, La Paz County, Arizona. Total claim acreage is 20
2. The type of corner and location monuments used are as follows: 4 Foot wooden Post 4 Foot high. (4x4)
3. The bearings and distances in degrees and feet between claim corners and to a public land survey monument are as depicted on the map. (see attached map)
4. If the claim is a placer or millsite claim with exterior limits conforming to legal subdivisions of the public survey, provide a legal description of the claim _____

LOCATION NOTICE FOR LODE MINING CLAIM

Amendment BLM Serial # _____

NOTICE IS HEREBY GIVEN that the Lost Squaw #1
_____ lode mining claim has been located
by Ned + Nancy Hyduke II whose current mailing
address is PO Box 658
Blythe, CA 92226



The general course of this claim is East / West and it is situated in La Paz
County, Arizona. This claim is 1500 feet in length and 300 feet in width.

20 Total Claim Acreage. This claim runs from the location monument on which this location notice
is posted on the centerline of the claim approximately 750 feet in a East direction to the East
end line and 750 feet in a West direction to the West end line. This claim is marked by six
monuments, one at each corner and one at the center of each end line of the claim.

The location monument on which this notice is posted is situated within Section 27, Township 5N
_____, Range 11W _____, Gila Salt River Base and Meridian, Arizona and this claim encompasses portions
of the following quarter section(s), section(s), Township(s) and Range(s) Northwest quarter
Section of 27

Gila Salt River Base and Meridian, Arizona.

The locality of this claim with reference to some natural object or permanent monument and additional information
(if any) concerning its locality are as follows: 11 miles South of Salome, Arizona.
Sunflower #1 adjoins Lost Squaw #1 on the South end.
West edge lies on sec. line 27. The above information is shown on the attached map.

DATED AND POSTED on the ground this 2nd day of September, 2016.

LOCATOR(s) AGENT

Print Name(s) Ned Hyduke II, Nancy Hyduke
Signature(s) [Signature], [Signature]

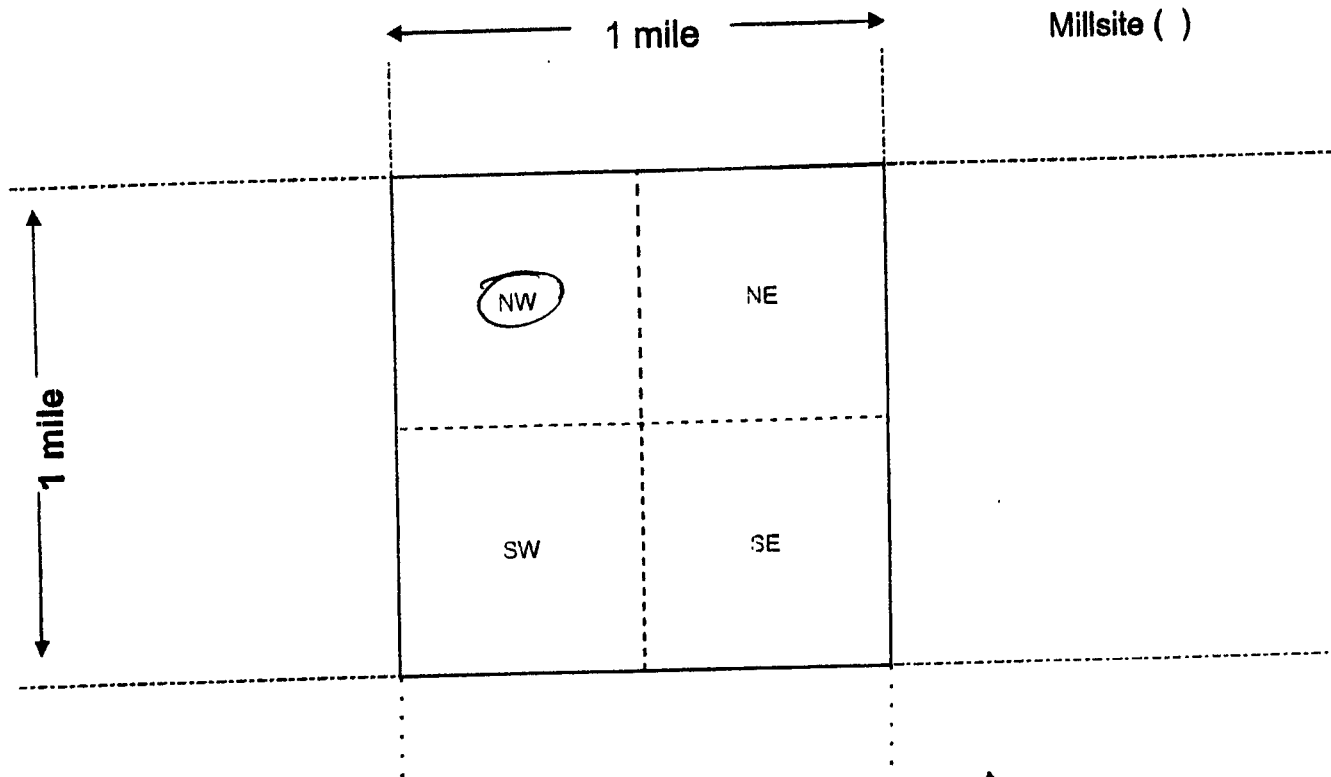
Form MCF100
Revised July 2014

This form is available from the Arizona Geological Survey and may be reproduced.

AHCH 39380

MINING CLAIM MAP

Lode Placer ()
Millsite ()



Scale: 1" = 2000 feet

1. The above map depicts the Lost Squaw lode #2 mining claim, which is located in Section (s) 27, Township 5N, Range 11W, Gila and Salt River Base and Meridian, La Paz County, Arizona. Total claim acreage is 20

2. The type of corner and location monuments used are as follows: 4 Foot wooden Post 4 Foot high. (4x4)

3. The bearings and distances in degrees and feet between claim corners and to a public land survey monument are as depicted on the map. (See attached map)

4. If the claim is a placer or millsite claim with exterior limits conforming to legal subdivisions of the public survey, provide a legal description of the claim _____

Form MCF100a
Revised July 2014

LOCATION NOTICE FOR LODE MINING CLAIM

Amendment BLM Serial # AMC 439381

NOTICE IS HEREBY GIVEN that the Sunflower # 1

_____ lode mining claim has been located

by Ned + Nancy Hyduke whose current mailing

address is PO Box 658

Blythe, CA 92226

The general course of this claim is East/West and it is situated in La Paz

County, Arizona. This claim is 1500 feet in length and 600 feet in width.

20 Total Claim Acreage. This claim runs from the location monument on which this location notice is posted on the centerline of the claim approximately 750 feet in a East direction to the East end line and 750 feet in a West direction to the West end line. This claim is marked by six monuments, one at each corner and one at the center of each end line of the claim.

The location monument on which this notice is posted is situated within Section 27, Township 5N, Range 11W, Gila Salt River Base and Meridian, Arizona and this claim encompasses portions of the following quarter section(s), section(s), Township(s) and Range(s) Southwest quarter of section 27.

Gila Salt River Base and Meridian, Arizona.

The locality of this claim with reference to some natural object or permanent monument and additional information (if any) concerning its locality are as follows: 11 miles south of Salome, Arizona. Sunflower #2 joins Sunflower #1 on the South end, 2600' ft south of the Northwest corner of Section 27. The above information is shown on the attached map.

DATED AND POSTED on the ground this 2nd day of September, 20 16.

LOCATOR(s) AGENT

Print Name(s) Ned Hyduke II

Signature(s) _____

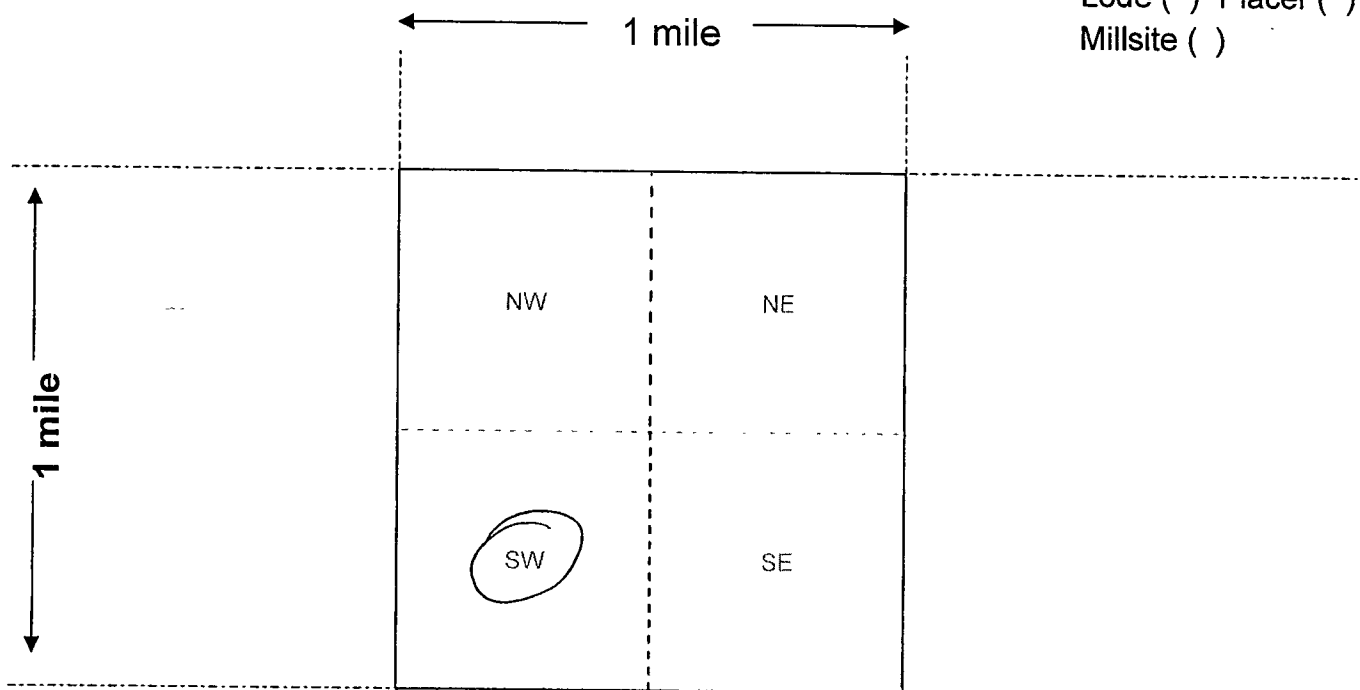
Nancy Hyduke
Nancy Hyduke

RECEIVED
BLM AZ STATE OFFICE
2017 JUN 26 A 9:54
PHOENIX, ARIZONA
BLM
Date
Stamp

AMC 439381

MINING CLAIM MAP

Lode () Placer ()
Millsite ()



Scale: 1" = 2000 feet



1. The above map depicts the Sunflower lode #1 mining claim, which is located in Section (s) 27, Township 5N, Range 11W, Gila and Salt River Base and Meridian, La Paz County, Arizona. Total claim acreage is 20
2. The type of corner and location monuments used are as follows: 4 foot wooden Post 4 foot high (4x4)
3. The bearings and distances in degrees and feet between claim corners and to a public land survey monument are as depicted on the map. (see attached map)
4. If the claim is a placer or millsite claim with exterior limits conforming to legal subdivisions of the public survey, provide a legal description of the claim _____

LOCATION NOTICE FOR LODE MINING CLAIM

Amendment BLM Serial # _____

NOTICE IS HEREBY GIVEN that the Sunflower # 1
_____ lode mining claim has been located
by Ned + Nancy Hyduke II whose current mailing
address is PO Box 658
Blythe, CA 92226

RECEIVED
BLM AZ STATE OFFICE
2016 SEP - 6 A 10: 20
PHOENIX, ARIZONA
BLM
Date
Stamp

The general course of this claim is East/West and it is situated in La Paz
County, Arizona. This claim is 1500 feet in length and 300 feet in width.

20 Total Claim Acreage. This claim runs from the location monument on which this location notice
is posted on the centerline of the claim approximately 750 feet in a East direction to the East
end line and 750 feet in a West direction to the West end line. This claim is marked by six
monuments, one at each corner and one at the center of each end line of the claim.

The location monument on which this notice is posted is situated within Section 27, Township 5N
_____, Range 11W _____, Gila Salt River Base and Meridian, Arizona and this claim encompasses portions
of the following quarter section(s), section(s), Township(s) and Range(s) Southwest quarter of
Section 27,

Gila Salt River Base and Meridian, Arizona.

The locality of this claim with reference to some natural object or permanent monument and additional information
(if any) concerning its locality are as follows: 11 miles south of Salome, Arizona.
Sunflower # 2 joins Sunflower # 1 on the South end
West edge lies on sec. line 27. The above information is shown on the attached map.

DATED AND POSTED on the ground this 2nd day of September, 2016.

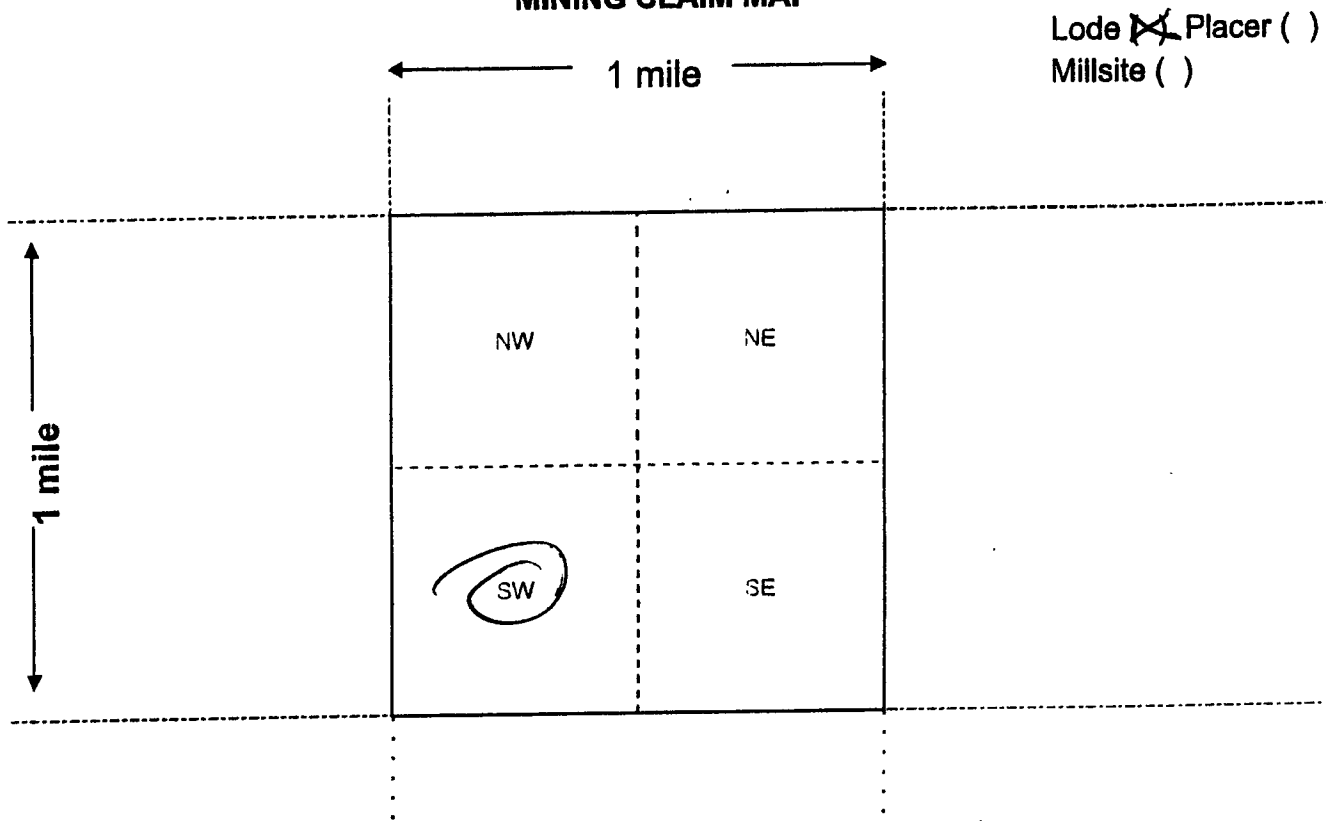
LOCATOR(s) AGENT

Print Name(s) Ned Hyduke II, Nancy Hyduke
Signature(s) [Handwritten Signatures]

Form MCF100
Revised July 2014

ANCH 39381

MINING CLAIM MAP



Scale: 1" = 2000 feet



- The above map depicts the Sunflower lode #1 mining claim, which is located in Section (s) 27, Township 5N, Range 11W, Gila and Salt River Base and Meridian, La Paz County, Arizona. Total claim acreage is 20
- The type of corner and location monuments used are as follows: 4 foot wooden post 4 foot high, (4x4)
- The bearings and distances in degrees and feet between claim corners and to a public land survey monument are as depicted on the map. (see attached map)
- If the claim is a placer or millsite claim with exterior limits conforming to legal subdivisions of the public survey, provide a legal description of the claim _____

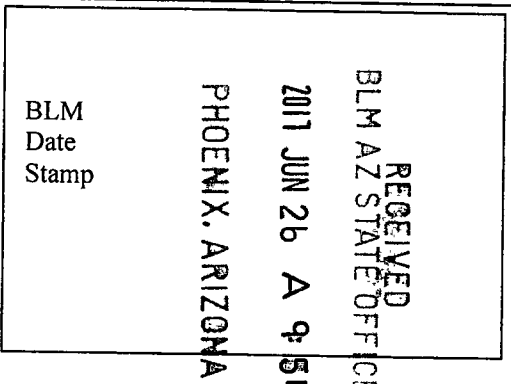
Form MCF100a
Revised July 2014

LOCATION NOTICE FOR LODE MINING CLAIM

Amendment BLM Serial # AMC 439382

NOTICE IS HEREBY GIVEN that the Sunflower #2 lode mining claim has been located

by Ned + Nancy Hyduke whose current mailing address is PO Box 458
Blythe, CA 92226



The general course of this claim is East/West and it is situated in La Paz County, Arizona. This claim is 1500 feet in length and 600 feet in width.

20 Total Claim Acreage. This claim runs from the location monument on which this location notice is posted on the centerline of the claim approximately 750 feet in a East direction to the East end line and 750 feet in a West direction to the West end line. This claim is marked by six monuments, one at each corner and one at the center of each end line of the claim.

The location monument on which this notice is posted is situated within Section 27, Township 5N, Range 11W, Gila Salt River Base and Meridian, Arizona and this claim encompasses portions of the following quarter section(s), section(s), Township(s) and Range(s) Southwest quarter of Section 27.

Gila Salt River Base and Meridian, Arizona.

The locality of this claim with reference to some natural object or permanent monument and additional information (if any) concerning its locality are as follows: 11 miles south of Salome, Arizona. Sunflower #3 adjoins Sunflower #2 on the south end, 3200 Ft. south of the Northwest Corner of Section 27. The above information is shown on the attached map.

DATED AND POSTED on the ground this 2nd day of September, 20 16.

LOCATOR(s) AGENT

Print Name(s) Ned Hyduke II

Signature(s) [Signature]

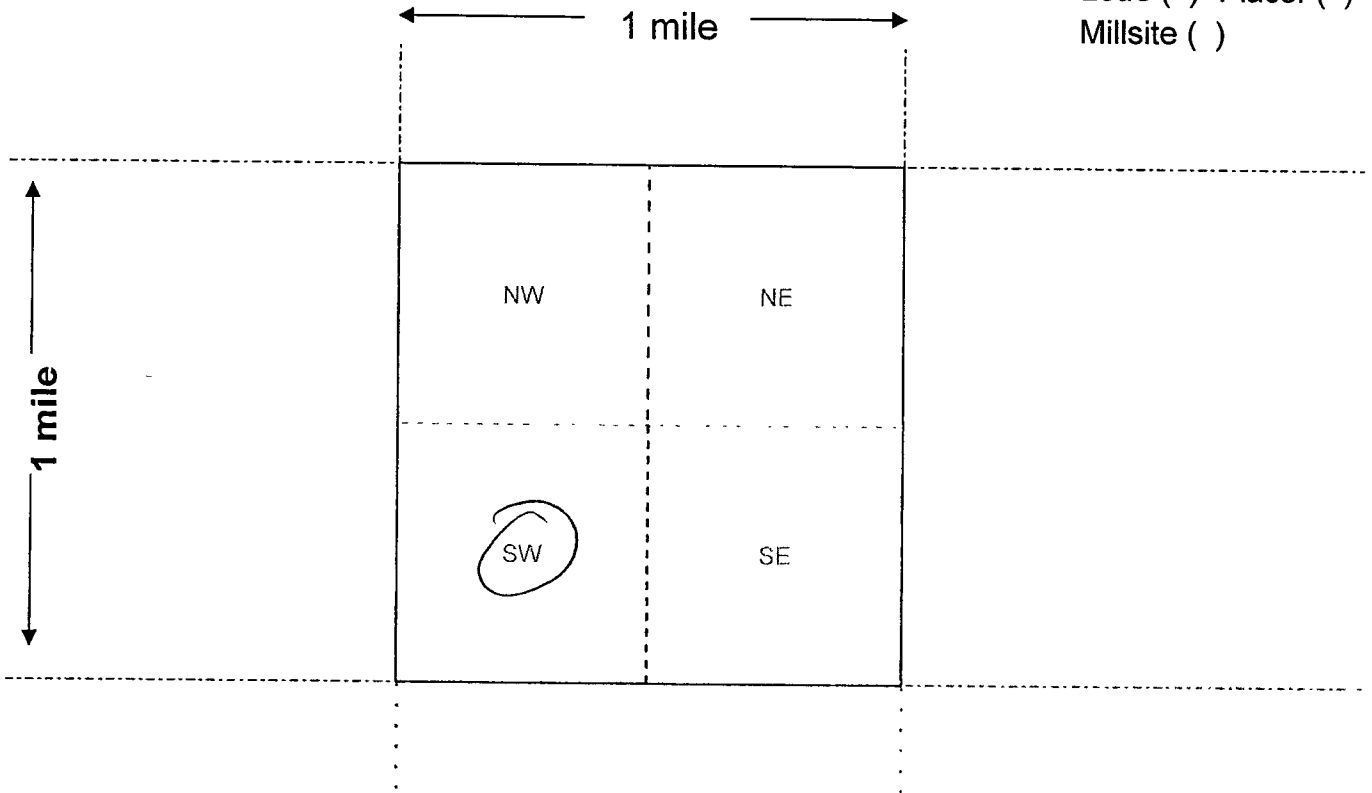
Nancy Hyduke
Nancy Hyduke

Form MCF100 Revised July 2014

AMC 439382

MINING CLAIM MAP

Lode () Placer ()
Millsite ()



Scale: 1" = 2000 feet



- The above map depicts the Sunflower lode # 2 mining claim, which is located in Section (s) 27, Township 5N, Range 11W, Gila and Salt River Base and Meridian, La Paz County, Arizona. Total claim acreage is 20
- The type of corner and location monuments used are as follows: 4 foot wooden Post 4 foot high. (4x4)
- The bearings and distances in degrees and feet between claim corners and to a public land survey monument are as depicted on the map. (see attached map)
- If the claim is a placer or millsite claim with exterior limits conforming to legal subdivisions of the public survey, provide a legal description of the claim _____

LOCATION NOTICE FOR LODE MINING CLAIM

Amendment BLM Serial # _____

NOTICE IS HEREBY GIVEN that the Sunflower # 2
_____ lode mining claim has been located
by Ned + Nancy Hyduke II whose current mailing
address is PO Box 658
Blythe, CA 92226

RECEIVED
BLM AZ STATE OFFICE
2016 SEP - 6 A 10: 20
PHOENIX, ARIZONA
BLM
Date
Stamp

The general course of this claim is East/West and it is situated in La Paz
County, Arizona. This claim is 1500 feet in length and 300 feet in width.

20 Total Claim Acreage. This claim runs from the location monument on which this location notice
is posted on the centerline of the claim approximately 750 feet in a East direction to the East
end line and 750 feet in a West direction to the West end line. This claim is marked by six
monuments, one at each corner and one at the center of each end line of the claim.

The location monument on which this notice is posted is situated within Section 27, Township 5N
_____, Range 11W _____, Gila Salt River Base and Meridian, Arizona and this claim encompasses portions
of the following quarter section(s), section(s), Township(s) and Range(s) Southwest quarter of
Section 27.

Gila Salt River Base and Meridian, Arizona.

The locality of this claim with reference to some natural object or permanent monument and additional information
(if any) concerning its locality are as follows: 11 miles South of Salome, Arizona.
Sunflower #3 joins Sunflower #2 on the South end.
West edge lies on sec. line 27. The above information is shown on the attached map.

DATED AND POSTED on the ground this 2nd day of September, 2016

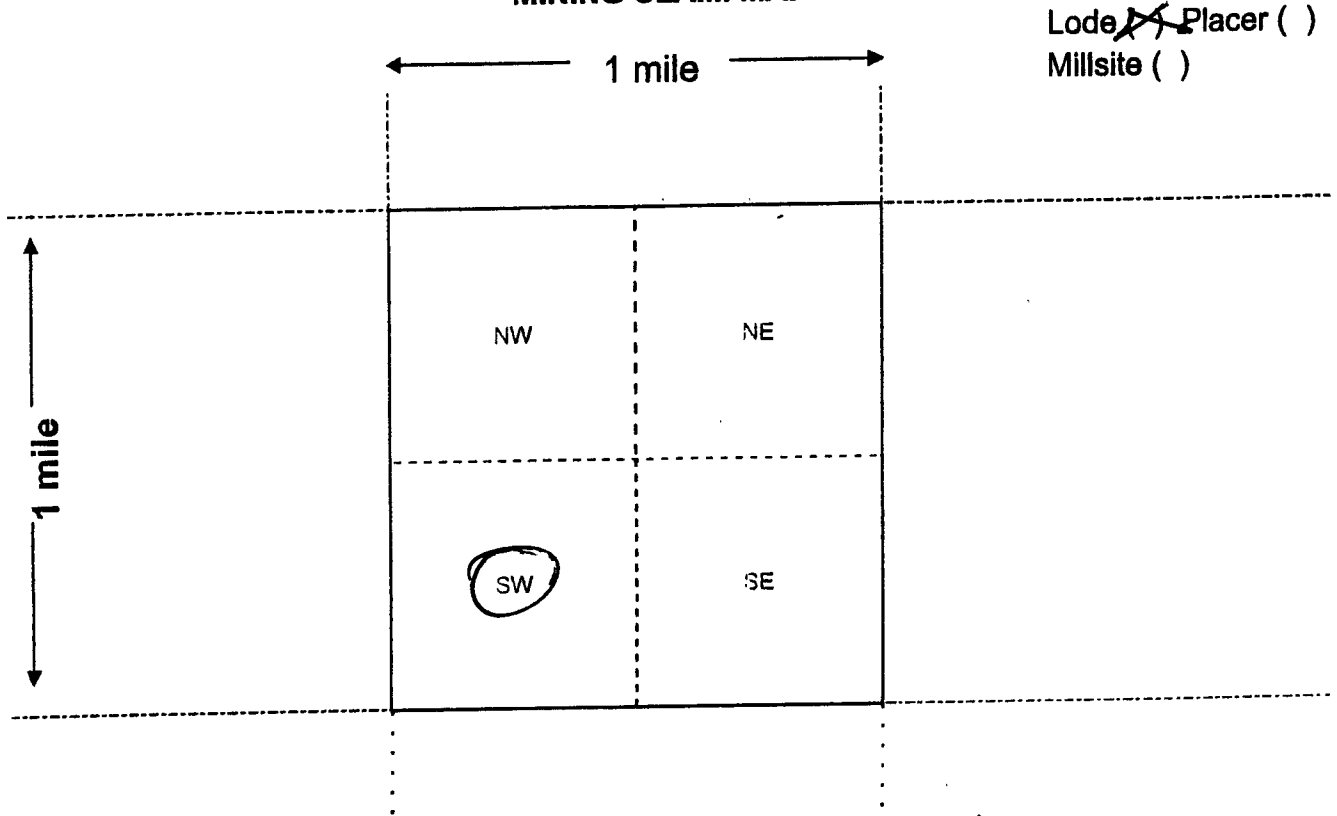
LOCATOR(s) AGENT

Print Name(s) Ned Hyduke II, Nancy Hyduke
Signature(s) [Handwritten Signatures]

Form MCF100
Revised July 2014

ANCH 39382

MINING CLAIM MAP



Scale: 1" = 2000 feet

1. The above map depicts the Sunflower lode # 2 mining claim, which is located in Section (s) 27, Township 5N, Range 11W, Gila and Salt River Base and Meridian, La Paz County, Arizona. Total claim acreage is 20
2. The type of corner and location monuments used are as follows: 4 Foot Wooden Post 4 Foot high. (4x4)
3. The bearings and distances in degrees and feet between claim corners and to a public land survey monument are as depicted on the map. (see attached map)
4. If the claim is a placer or millsite claim with exterior limits conforming to legal subdivisions of the public survey, provide a legal description of the claim _____

Form MCF100a
Revised July 2014

LOCATION NOTICE FOR LODE MINING CLAIM

Amendment BLM Serial # AMC439383

NOTICE IS HEREBY GIVEN that the Sunflower #3

_____ lode mining claim has been located

by Ned + Nancy Hyduke whose current mailing

address is PO Box 658

Blythe, CA 92226

RECEIVED
BLM AZ STATE OFFICE
2011 JUN 26 A 9:54
PHOENIX, ARIZONA
BLM
Date
Stamp

The general course of this claim is East/West and it is situated in La Paz

County, Arizona. This claim is 1500 feet in length and 600 feet in width.

20 Total Claim Acreage. This claim runs from the location monument on which this location notice is posted on the centerline of the claim approximately 750 feet in a East direction to the East end line and 750 feet in a West direction to the West end line. This claim is marked by six monuments, one at each corner and one at the center of each end line of the claim.

The location monument on which this notice is posted is situated within Section 27, Township 5N, Range 11W, Gila Salt River Base and Meridian, Arizona and this claim encompasses portions of the following quarter section(s), section(s), Township(s) and Range(s) Southwest quarter of Section 27.

Gila Salt River Base and Meridian, Arizona.

The locality of this claim with reference to some natural object or permanent monument and additional information (if any) concerning its locality are as follows: 11 miles south of Salome, Arizona. Sunflower #4 adjoins Sunflower #3 on the South end, 3800 Ft. South of the Northwest Corner of Section 27. The above information is shown on the attached map.

DATED AND POSTED on the ground this 2nd day of September, 20 16.

LOCATOR(s) AGENT

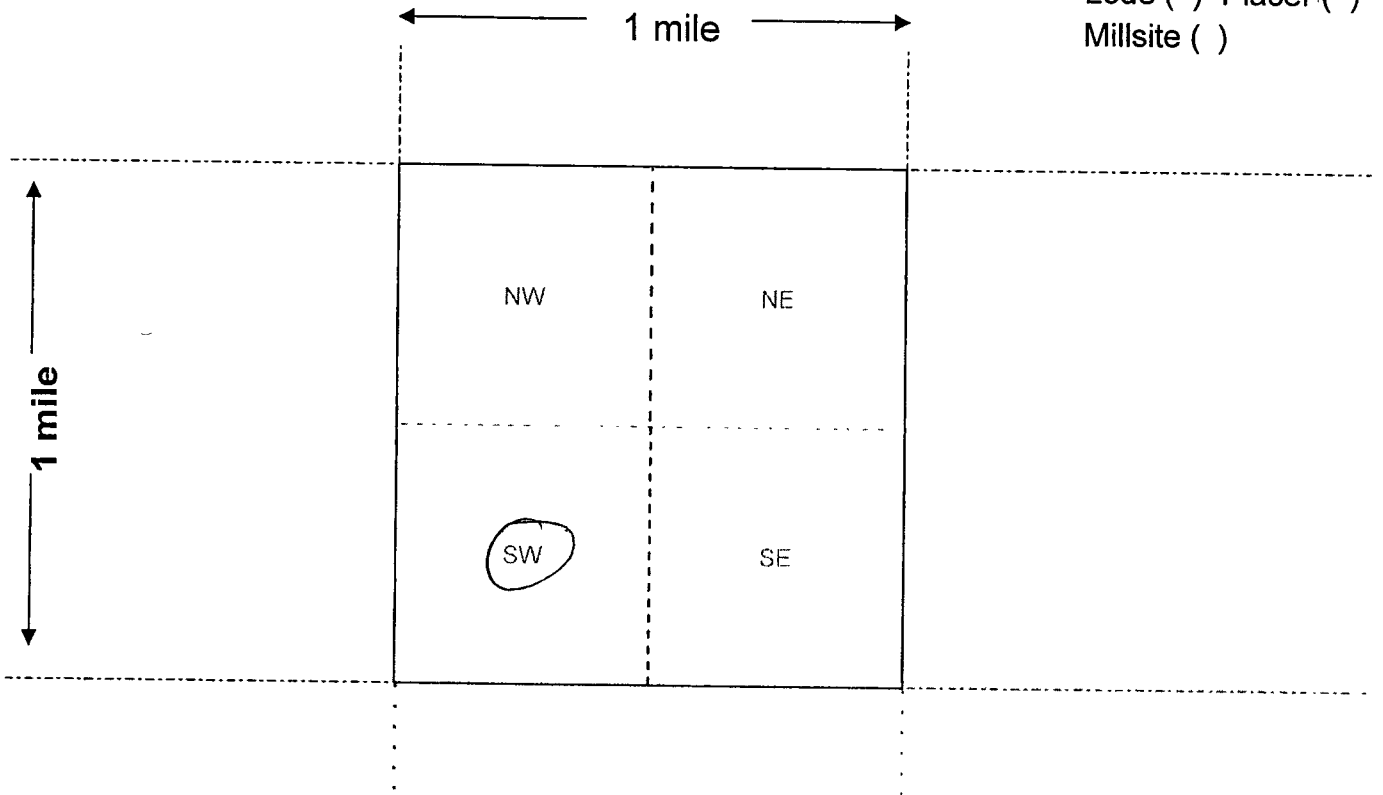
Print Name(s) Ned Hyduke II Nancy Hyduke

Signature(s) [Signature] [Signature]

AMC 439383

MINING CLAIM MAP

Lode () Placer ()
Millsite ()



Scale: 1" = 2000 feet



1. The above map depicts the Sunflower lode #3 mining claim, which is located in Section (s) 27, Township 5N, Range 11W, Gila and Salt River Base and Meridian, La Paz County, Arizona. Total claim acreage is 20
2. The type of corner and location monuments used are as follows: 4 foot wooden Post 4 foot high. (4x4)
3. The bearings and distances in degrees and feet between claim corners and to a public land survey monument are as depicted on the map. (see attached map)
4. If the claim is a placer or millsite claim with exterior limits conforming to legal subdivisions of the public survey, provide a legal description of the claim _____

LOCATION NOTICE FOR LODE MINING CLAIM

Amendment BLM Serial # _____

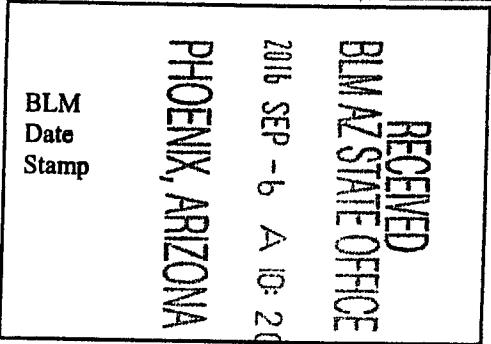
NOTICE IS HEREBY GIVEN that the Sunflower #3

_____ lode mining claim has been located

by Ned + Nancy Hyduke II whose current mailing

address is PO Box 658

Blythe, CA 92226



The general course of this claim is East/West and it is situated in La Paz County, Arizona. This claim is 1500 feet in length and 300 feet in width.

20 Total Claim Acreage. This claim runs from the location monument on which this location notice is posted on the centerline of the claim approximately 750 feet in a East direction to the East end line and 750 feet in a West direction to the West end line. This claim is marked by six monuments, one at each corner and one at the center of each end line of the claim.

The location monument on which this notice is posted is situated within Section 27, Township 5N, Range 11W, Gila Salt River Base and Meridian, Arizona and this claim encompasses portions of the following quarter section(s), section(s), Township(s) and Range(s) Southwest quarter of Section 27.

Gila Salt River Base and Meridian, Arizona.

The locality of this claim with reference to some natural object or permanent monument and additional information (if any) concerning its locality are as follows: 11 miles South of Salome, Arizona.

Sunflower #4 joins Sunflower #3 on the south end West edge lies on sec. line 27. The above information is shown on the attached map.

DATED AND POSTED on the ground this 2nd day of September 20 16.

LOCATOR(s) AGENT

Print Name(s) Ned Hyduke II, Nancy Hyduke

Signature(s) [Handwritten signatures]

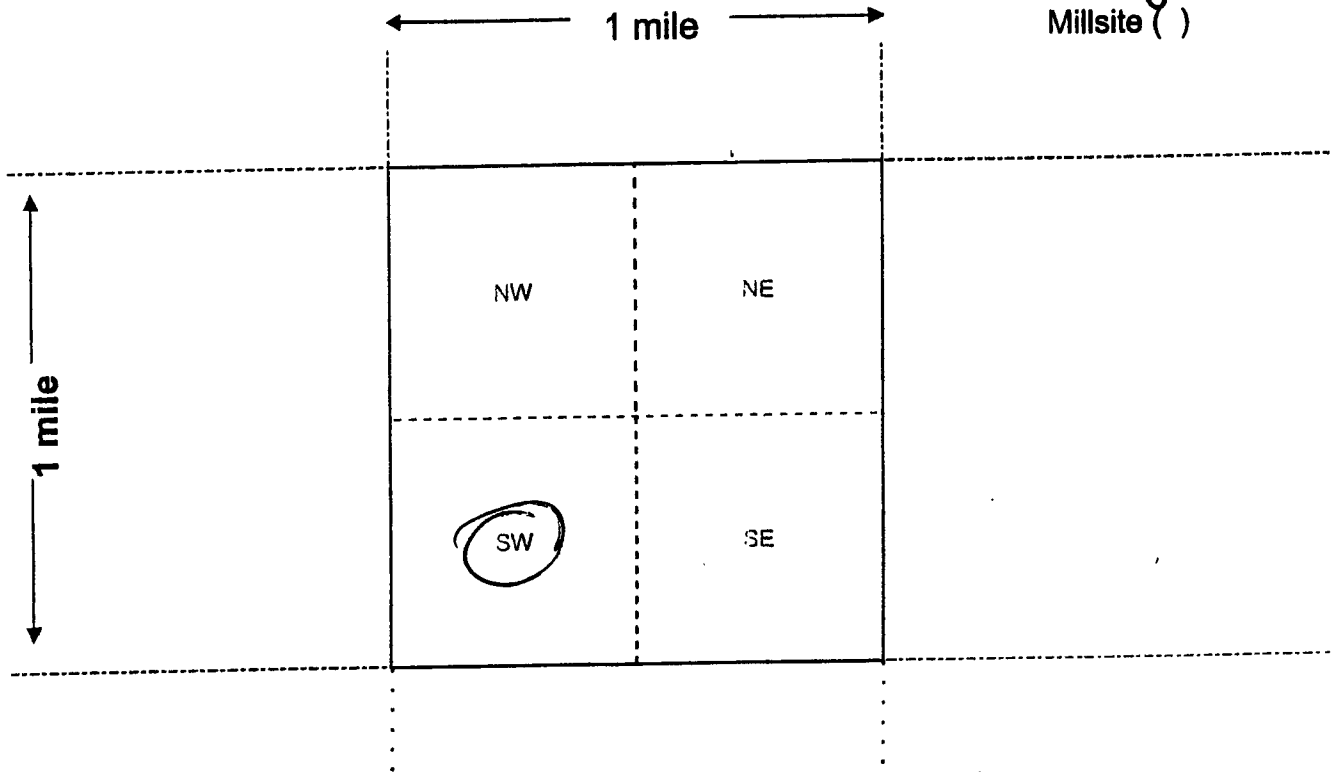
Form MCF100 Revised July 2014

This form is available from the Arizona Geological Survey and may be reproduced.

ANCI 39383

MINING CLAIM MAP

Lode Placer ()
Millsite ()



Scale: 1" = 2000 feet



1. The above map depicts the Sunflower lode #3 mining claim, which is located in Section (s) 27, Township 5N, Range 11W, Gila and Salt River Base and Meridian, La Paz County, Arizona. Total claim acreage is 20
2. The type of corner and location monuments used are as follows: 4 Foot Wooden Post 4 Foot high. (4x4)
3. The bearings and distances in degrees and feet between claim corners and to a public land survey monument are as depicted on the map. (see attached map)
4. If the claim is a placer or millsite claim with exterior limits conforming to legal subdivisions of the public survey, provide a legal description of the claim _____

Form MCF100a
Revised July 2014

LOCATION NOTICE FOR LODE MINING CLAIM

Amendment BLM Serial # AMC 439384

NOTICE IS HEREBY GIVEN that the Sunflower #4

_____ lode mining claim has been located

by Ned + Nancy Hydeuke whose current mailing

address is PO Box 858

Blythe, CA 92226

RECEIVED
BLM AZ STATE OFFICE
2017 JUN 26 A 9:54
PHOENIX, ARIZONA
BLM
Date
Stamp

The general course of this claim is East/West and it is situated in La Paz

County, Arizona. This claim is 1500 feet in length and 600 feet in width.

20 Total Claim Acreage. This claim runs from the location monument on which this location notice is posted on the centerline of the claim approximately 750 feet in a East direction to the East end line and 750 feet in a West direction to the West end line. This claim is marked by six monuments, one at each corner and one at the center of each end line of the claim.

The location monument on which this notice is posted is situated within Section 27, Township 5N, Range 11W, Gila Salt River Base and Meridian, Arizona and this claim encompasses portions of the following quarter section(s), section(s), Township(s) and Range(s) Southwest quarter of Section 27.

Gila Salt River Base and Meridian, Arizona.

The locality of this claim with reference to some natural object or permanent monument and additional information (if any) concerning its locality are as follows: 11 miles south of Salome, Arizona. Sunflower #5 joins Sunflower #4 on the south end, 4400 ft. south of the Northwest corner of Section 27 The above information is shown on the attached map.

DATED AND POSTED on the ground this 2nd day of September, 2016.

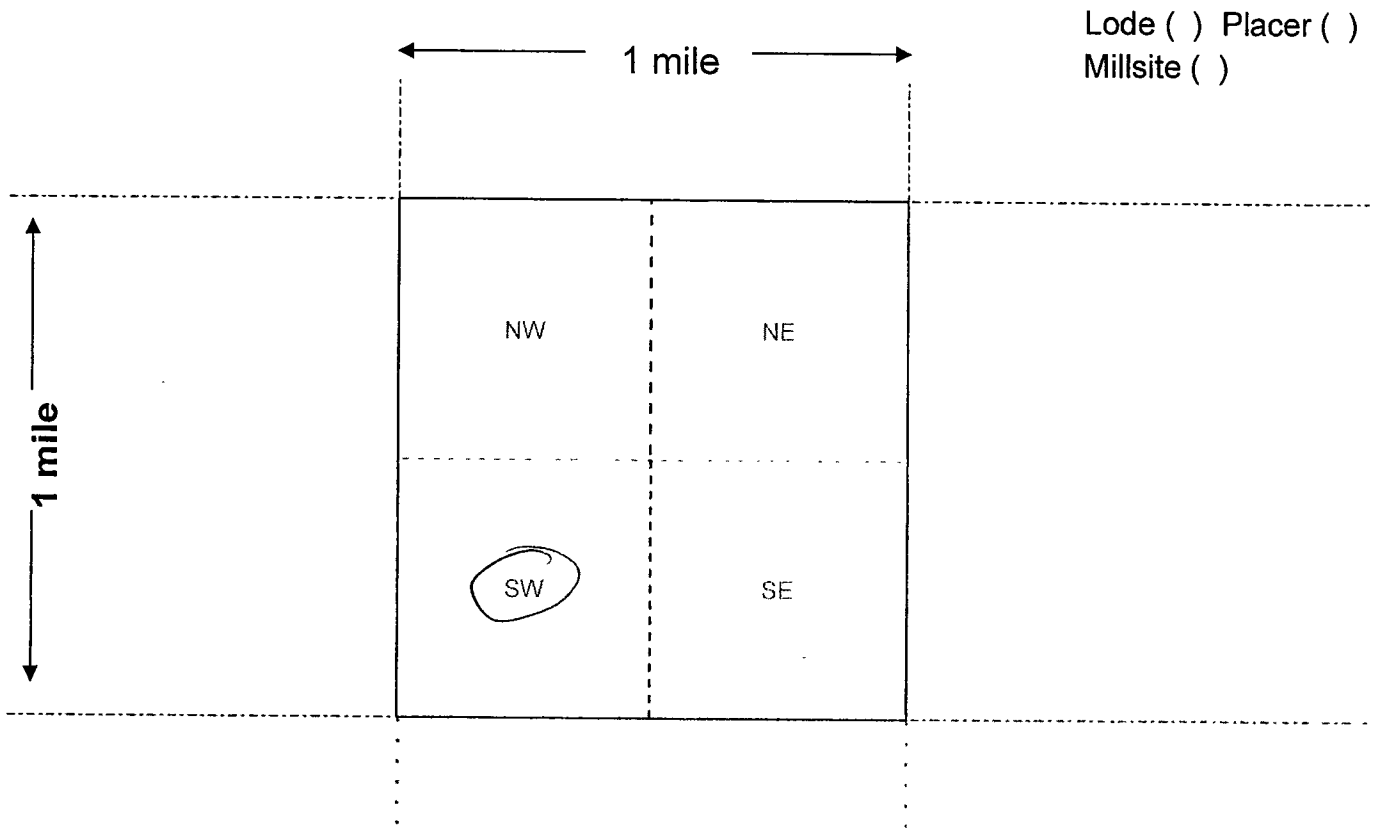
LOCATOR(s) AGENT

Print Name(s) Ned Hydeuke II Nancy Hydeuke

Signature(s) [Signature] [Signature]

AMC 439384

MINING CLAIM MAP



Lode () Placer ()
Millsite ()

Scale: 1" = 2000 feet

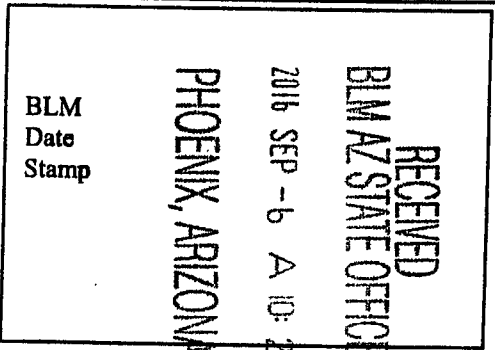


1. The above map depicts the Sunflower lode #4 mining claim, which is located in Section (s) 27, Township 5N, Range 11W, Gila and Salt River Base and Meridian, La Paz County, Arizona. Total claim acreage is 20
2. The type of corner and location monuments used are as follows: 4 foot wooden Post 4 foot high. (4x4)
3. The bearings and distances in degrees and feet between claim corners and to a public land survey monument are as depicted on the map. (see attached map)
4. If the claim is a placer or millsite claim with exterior limits conforming to legal subdivisions of the public survey, provide a legal description of the claim _____

LOCATION NOTICE FOR LODE MINING CLAIM

Amendment BLM Serial # _____

NOTICE IS HEREBY GIVEN that the Sunflower #4
_____ lode mining claim has been located
by Ned + Nancy Hyduke II whose current mailing
address is PO Box 658
Blythe, CA 92226



The general course of this claim is East / West and it is situated in La Paz
County, Arizona. This claim is 1500 feet in length and 300 feet in width.

20 Total Claim Acreage. This claim runs from the location monument on which this location notice
is posted on the centerline of the claim approximately 750 feet in a East direction to the East
end line and 750 feet in a West direction to the West end line. This claim is marked by six
monuments, one at each corner and one at the center of each end line of the claim.

The location monument on which this notice is posted is situated within Section 27, Township 5N
_____, Range 11W _____, Gila Salt River Base and Meridian, Arizona and this claim encompasses portions
of the following quarter section(s), section(s), Township(s) and Range(s) Southwest quarter of
Section 27.

Gila Salt River Base and Meridian, Arizona.

The locality of this claim with reference to some natural object or permanent monument and additional information
(if any) concerning its locality are as follows: 11 miles south of Salome, Arizona.
North end of Sunflower #5 joins Sunflower #4 on the
South end. West edge lies on sec. line 27.
The above information is shown on the attached map.

DATED AND POSTED on the ground this 2nd day of September, 20 16.

LOCATOR(s) AGENT

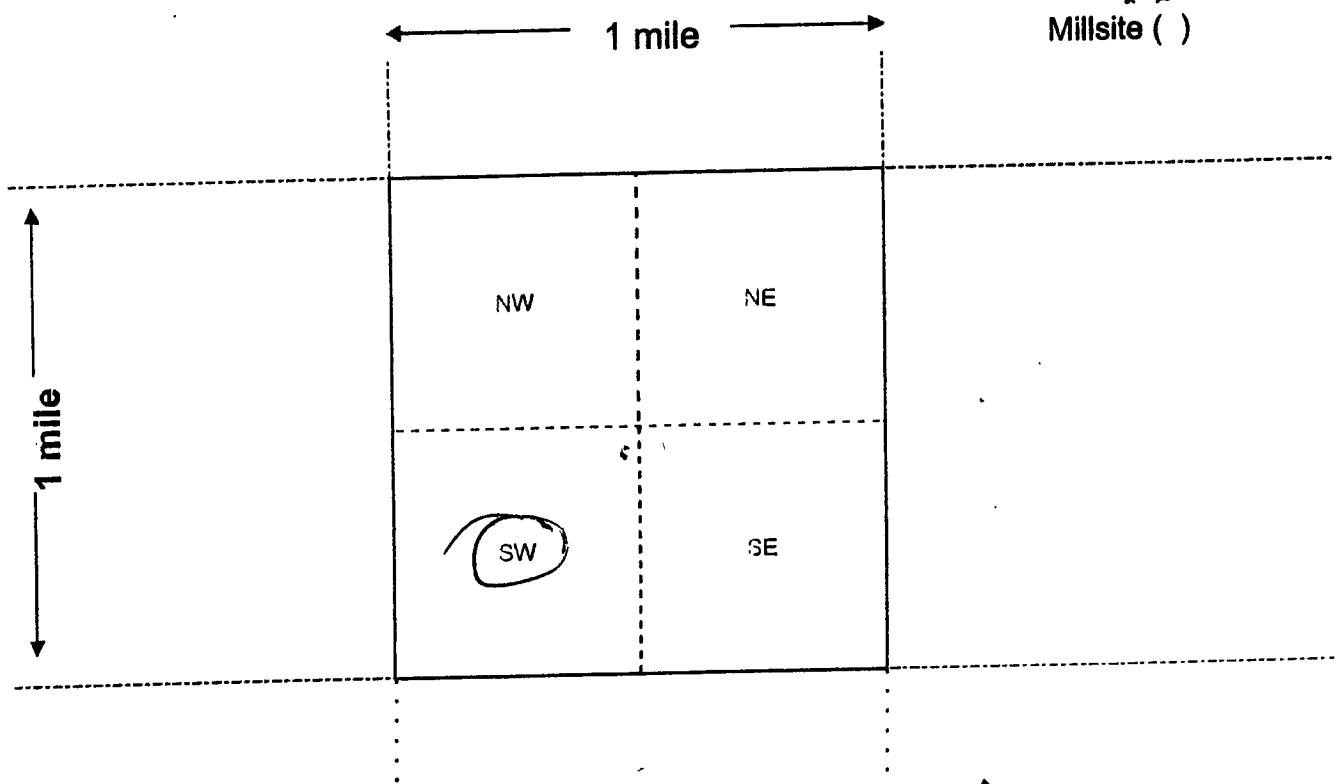
Print Name(s) Ned Hyduke II, Nancy Hyduke
Signature(s) [Handwritten Signatures]

AMC 439384

Form MCF100
Revised July 2014

MINING CLAIM MAP

Lode Placer ()
Millsite ()



Scale: 1" = 2000 feet



- The above map depicts the Sunflower lode #4 mining claim, which is located in Section (s) 27, Township 5N, Range 11W, Gila and Salt River Base and Meridian, La Paz County, Arizona. Total claim acreage is 20
- The type of corner and location monuments used are as follows: 4 Foot Wooden Post 4 foot high. (4x4)
- The bearings and distances in degrees and feet between claim corners and to a public land survey monument are as depicted on the map. see attached map
- If the claim is a placer or millsite claim with exterior limits conforming to legal subdivisions of the public survey, provide a legal description of the claim _____

Form MCF100a
Revised July 2014

LOCATION NOTICE FOR LODE MINING CLAIM

Amendment BLM Serial # AMC 439385

NOTICE IS HEREBY GIVEN that the Sunflower #5

_____ lode mining claim has been located

by Ned + Nancy Hydeuke whose current mailing

address is PO Box 658

Blythe, CA 92226

RECEIVED
BLM AZ STATE OFFICE
2011 JUN 26 A 9:55
PHOENIX, ARIZONA
BLM
Date
Stamp

The general course of this claim is East/West and it is situated in La Paz

County, Arizona. This claim is 1500 feet in length and 600 feet in width.

20 Total Claim Acreage. This claim runs from the location monument on which this location notice is posted on the centerline of the claim approximately 750 feet in a East direction to the East end line and 750 feet in a West direction to the West end line. This claim is marked by six monuments, one at each corner and one at the center of each end line of the claim.

The location monument on which this notice is posted is situated within Section 27 + 34, Township 5N, Range 11W, Gila Salt River Base and Meridian, Arizona and this claim encompasses portions

of the following quarter section(s), section(s), Township(s) and Range(s) Southwest quarter of section 27 and Northwest quarter of section 34

Gila Salt River Base and Meridian, Arizona.

The locality of this claim with reference to some natural object or permanent monument and additional information (if any) concerning its locality are as follows: 11 miles south of Salome, Arizona. Sunflower #5 joins Sunflower #4. 5000 ft south of the Northwest corner of Section 27.

The above information is shown on the attached map.


DATED AND POSTED on the ground this 2nd day of September, 2016.

LOCATOR(s) AGENT

Print Name(s) Ned Hydeuke II

Nancy Hydeuke

Signature(s) 

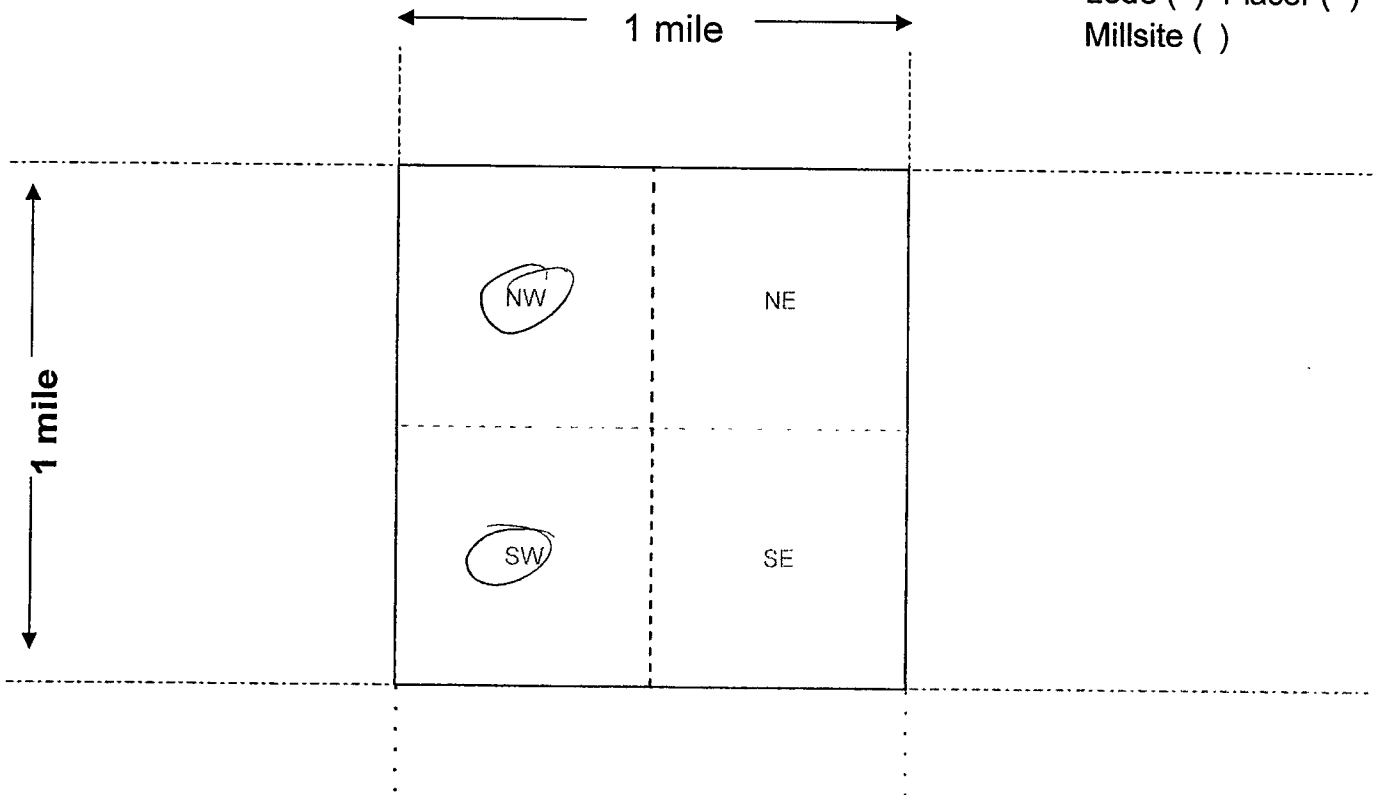


Form MCF100
Revised July 2014

AMC 439385

MINING CLAIM MAP

Lode () Placer ()
Millsite ()



Scale: 1" = 2000 feet



1. The above map depicts the Sunflower lode #5 mining claim, which is located in Section (s) 27+34, Township 5N, Range 11 W, Gila and Salt River Base and Meridian, La Paz County, Arizona. Total claim acreage is 20
2. The type of corner, and location monuments used are as follows: 4 Foot wooden Post 4 foot high (4x4)
3. The bearings and distances in degrees and feet between claim corners and to a public land survey monument are as depicted on the map. (see attached map)
4. If the claim is a placer or millsite claim with exterior limits conforming to legal subdivisions of the public survey, provide a legal description of the claim _____

LOCATION NOTICE FOR LODE MINING CLAIM

Amendment BLM Serial # _____

NOTICE IS HEREBY GIVEN that the Sunflower #5 lode mining claim has been located

by Ned + Nancy Hyduke II whose current mailing address is PO Box 658 Blythe, CA 92226

RECEIVED
BLM AZ STATE OFFICE
2016 SEP - 6 A 10: 19
PHOENIX, ARIZONA
BLM
Date
Stamp

The general course of this claim is East/West and it is situated in La Paz County, Arizona. This claim is 1500 feet in length and 300 feet in width.

20 Total Claim Acreage. This claim runs from the location monument on which this location notice is posted on the centerline of the claim approximately 750 feet in a East direction to the East end line and 750 feet in a West direction to the West end line. This claim is marked by six monuments, one at each corner and one at the center of each end line of the claim.

The location monument on which this notice is posted is situated within Section 27+34, Township 5N, Range 11W, Gila Salt River Base and Meridian, Arizona and this claim encompasses portions of the following quarter section(s), section(s), Township(s) and Range(s) Southwest quarter of Section 27 and Northwest quarter of Section 34 Gila Salt River Base and Meridian, Arizona.

The locality of this claim with reference to some natural object or permanent monument and additional information (if any) concerning its locality are as follows: 11 miles south of Jalome, Arizona. Discovery post lies 750 feet east of Section Peg - Sections 27, 28, 33, 34 T-5N, R-11W The above information is shown on the attached map.

DATED AND POSTED on the ground this 2nd day of September, 2016.

LOCATOR(s) AGENT

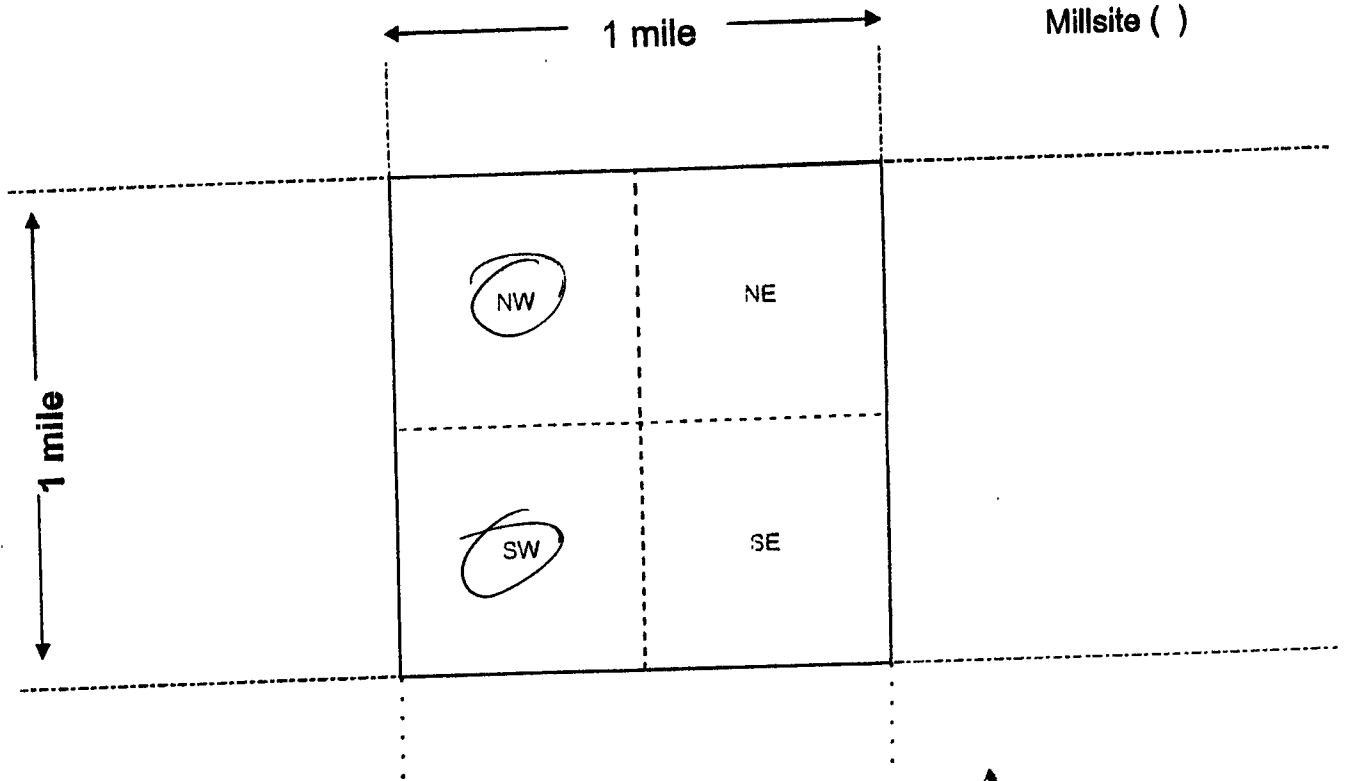
Print Name(s) Ned Hyduke II, Nancy Hyduke
Signature(s) [Handwritten Signatures]

Form MCF100
Revised July 2014

ANCI 39385

MINING CLAIM MAP

Lode Placer ()
Millsite ()



Scale: 1" = 2000 feet

1. The above map depicts the Sunflower lode #5 mining claim, which is located in Section (s) 27 + 34, Township 5N, Range 11W, Gila and Salt River Base and Meridian, La Paz County, Arizona. Total claim acreage is 20

2. The type of corner and location monuments used are as follows: 4 Foot Wooden Post 4 foot high (4x4)

3. The bearings and distances in degrees and feet between claim corners and to a public land survey monument are as depicted on the map. (See attached map)

4. If the claim is a placer or millsite claim with exterior limits conforming to legal subdivisions of the public survey, provide a legal description of the claim _____

Form MCF100a
Revised July 2014

LOCATION NOTICE FOR LODE MINING CLAIM

Amendment BLM Serial # AMC 439386

NOTICE IS HEREBY GIVEN that the Sunflower #12

_____ lode mining claim has been located

by Ned + Nancy Hyduke whose current mailing

address is PO Box 658

Blythe, CA 92226

RECEIVED
BLM AZ STATE OFFICE
2011 JUN 26 A 9:58
PHOENIX, ARIZONA
BLM
Date
Stamp

The general course of this claim is East/West and it is situated in La Paz

County, Arizona. This claim is 1500 feet in length and 600 feet in width.

20 Total Claim Acreage. This claim runs from the location monument on which this location notice is posted on the centerline of the claim approximately 750 feet in a East direction to the East end line and 750 feet in a West direction to the West end line. This claim is marked by six monuments, one at each corner and one at the center of each end line of the claim.

The location monument on which this notice is posted is situated within Section 27, Township 5N, Range 11W, Gila Salt River Base and Meridian, Arizona and this claim encompasses portions of the following quarter section(s), section(s), Township(s) and Range(s) Northwest quarter of section 27

Gila Salt River Base and Meridian, Arizona.

The locality of this claim with reference to some natural object or permanent monument and additional information (if any) concerning its locality are as follows: 11 miles south of Salome, Arizona. Sunflower #12 joins Jaralina #2 on the east side. 1400 ft south of the North section line of section 27. The above information is shown on the attached map.

DATED AND POSTED on the ground this 2nd day of September, 2016.

LOCATOR(s) AGENT

Print Name(s) Ned Hyduke II

Nancy Hyduke

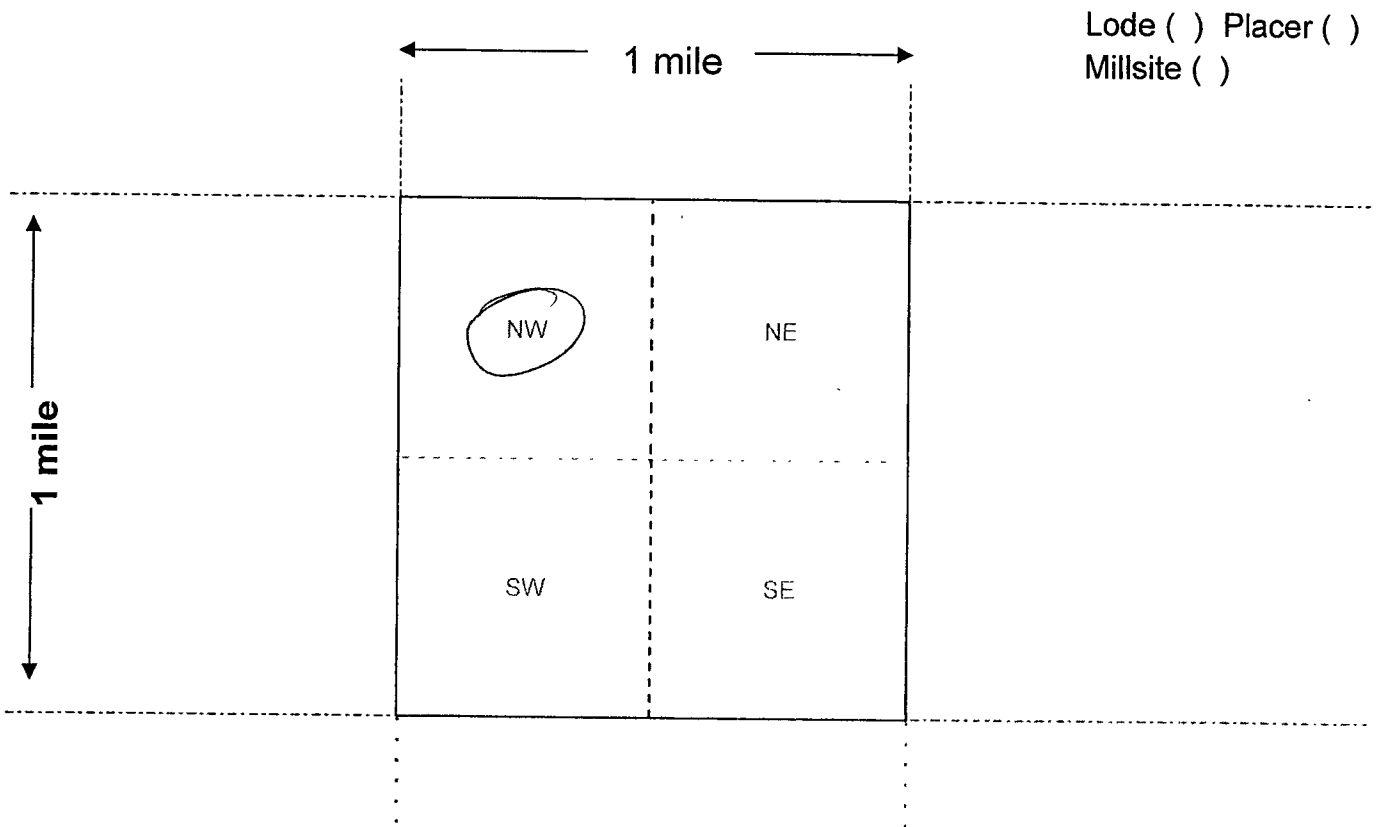
Signature(s)

Nancy Hyduke

Form MCF100
Revised July 2014

AMC 439386

MINING CLAIM MAP



Lode () Placer ()
Millsite ()

Scale: 1" = 2000 feet



1. The above map depicts the Sunflower lode #12 mining claim, which is located in Section (s) 27, Township 5N, Range 11W, Gila and Salt River Base and Meridian, La Paz County, Arizona. Total claim acreage is 20
2. The type of corner and location monuments used are as follows: 4 foot wooden Post 4 foot high. (4x4)
3. The bearings and distances in degrees and feet between claim corners and to a public land survey monument are as depicted on the map. (see attached map)
4. If the claim is a placer or millsite claim with exterior limits conforming to legal subdivisions of the public survey, provide a legal description of the claim _____

LOCATION NOTICE FOR LODE MINING CLAIM

Amendment BLM Serial # _____

NOTICE IS HEREBY GIVEN that the Sunflower # 12
_____ lode mining claim has been located
by Ned + Nancy Hyduke II whose current mailing
address is PO Box 658
Blythe, CA 92226

RECEIVED
BLM AZ STATE OFFICE
2016 SEP - 6 A 10: 19
PHOENIX, ARIZONA
BLM
Date
Stamp

The general course of this claim is East/West and it is situated in La Paz
County, Arizona. This claim is 1500 feet in length and 300 feet in width.

20 Total Claim Acreage. This claim runs from the location monument on which this location notice
is posted on the centerline of the claim approximately 750 feet in a East direction to the East
end line and 750 feet in a West direction to the West end line. This claim is marked by six
monuments, one at each corner and one at the center of each end line of the claim.

The location monument on which this notice is posted is situated within Section 27, Township 5N
11W, Range 11W, Gila Salt River Base and Meridian, Arizona and this claim encompasses portions
of the following quarter section(s), section(s), Township(s) and Range(s) Northwest quarter of
Section 27.

Gila Salt River Base and Meridian, Arizona.

The locality of this claim with reference to some natural object or permanent monument and additional information
(if any) concerning its locality are as follows: 11 miles south of Salome, Arizona.
Sunflower #12 joins Tavalina #2 on the east side.

_____ The above information is shown on the attached map.
DATED AND POSTED on the ground this 2nd day of September, 2016.

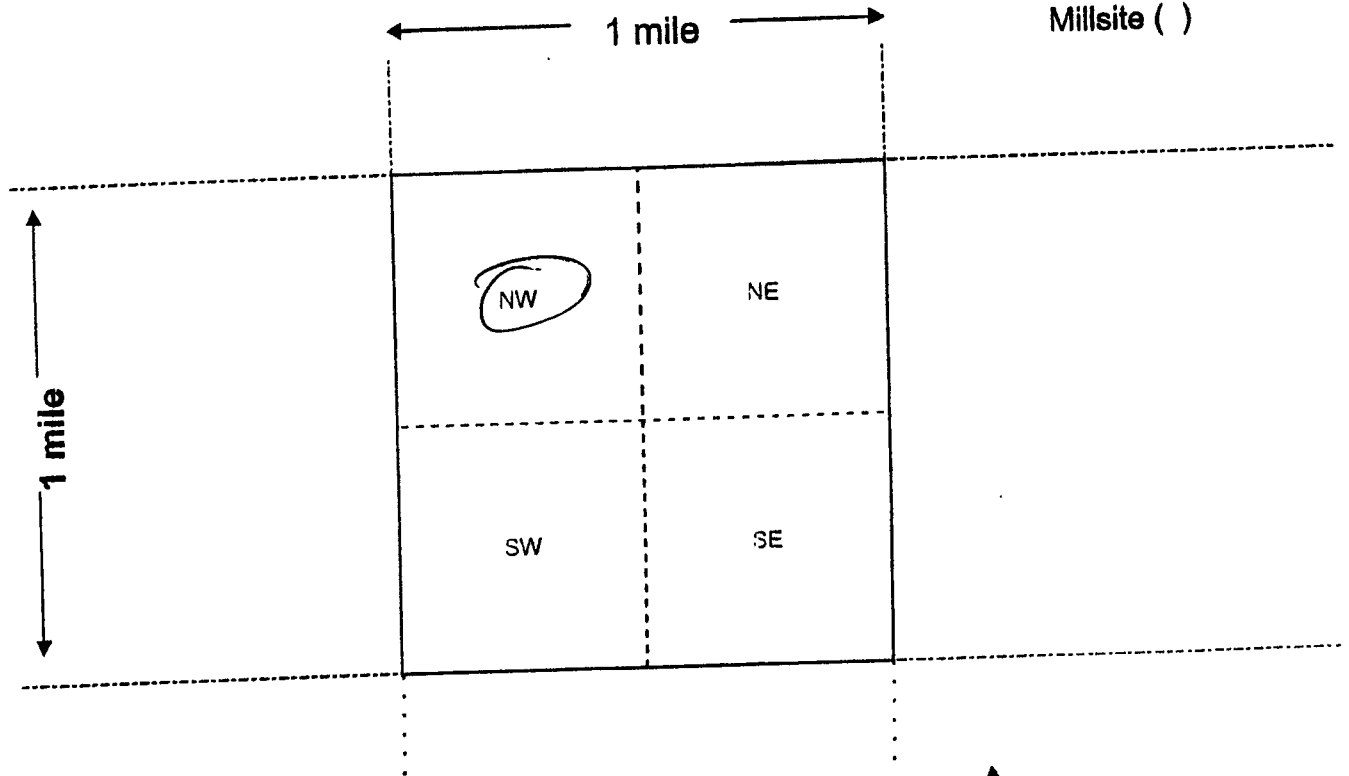
LOCATOR(s) AGENT
Print Name(s) Ned Hyduke II, Nancy Hyduke
Signature(s) [Handwritten Signatures]

Form MCF100
Revised July 2014

AGC 439386

MINING CLAIM MAP

Lode Placer ()
Millsite ()



Scale: 1" = 2000 feet

1. The above map depicts the Sunflower lode # 12 mining claim, which is located in Section (s) 27, Township 5N, Range 11W, Gila and Salt River Base and Meridian, La Paz County, Arizona. Total claim acreage is 20

2. The type of corner and location monuments used are as follows: 4 Foot Wooden Post 4 Foot high. (4x4)

3. The bearings and distances in degrees and feet between claim corners and to a public land survey monument are as depicted on the map. (see attached map)

4. If the claim is a placer or millsite claim with exterior limits conforming to legal subdivisions of the public survey, provide a legal description of the claim _____

Form MCF100a
Revised July 2014

LOCATION NOTICE FOR LODE MINING CLAIM

Amendment BLM Serial # AMC 439387

NOTICE IS HEREBY GIVEN that the Sunflower #13

_____ lode mining claim has been located

by Ned + Nancy Hyduke whose current mailing

address is PO Box 658

Blythe, CA 92226

RECEIVED
BLM AZ STATE OFFICE
2011 JUN 26 A 9:55
PHOENIX, ARIZONA
BLM
Date
Stamp

The general course of this claim is East/West and it is situated in La Paz

County, Arizona. This claim is 1500 feet in length and 600 feet in width.

20 Total Claim Acreage. This claim runs from the location monument on which this location notice is posted on the centerline of the claim approximately 750 feet in a East direction to the East end line and 750 feet in a West direction to the West end line. This claim is marked by six monuments, one at each corner and one at the center of each end line of the claim.

The location monument on which this notice is posted is situated within Section 27, Township 5N, Range 11W, Gila Salt River Base and Meridian, Arizona and this claim encompasses portions of the following quarter section(s), section(s), Township(s) and Range(s) Northwest quarter of Section 27

Gila Salt River Base and Meridian, Arizona.

The locality of this claim with reference to some natural object or permanent monument and additional information (if any) concerning its locality are as follows: 11 miles South of Salome, Arizona.



Sunflower #13 adjoins Javalina #1 on the east side. 800 Ft. South of the North section line of section 27.

The above information is shown on the attached map.

DATED AND POSTED on the ground this 2nd day of September, 2016.

LOCATOR(s) AGENT

Print Name(s) Ned Hyduke II Nancy Hyduke

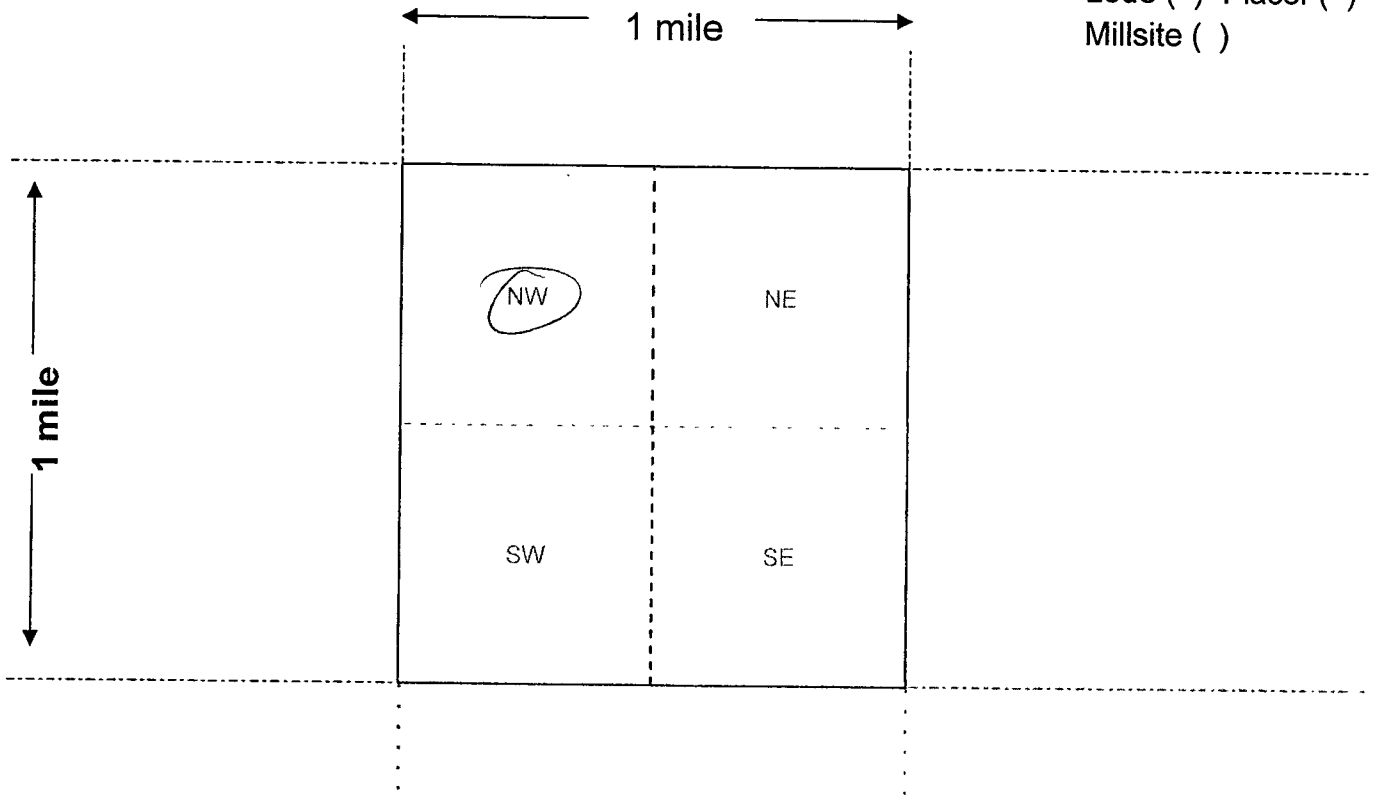
Signature(s)  

Form MCF100
Revised July 2014

AMC 439387

MINING CLAIM MAP

Lode () Placer ()
Millsite ()



Scale: 1" = 2000 feet



1. The above map depicts the Sunflower #13 mining claim, which is located in Section (s) 27, Township 5N, Range 11W, Gila and Salt River Base and Meridian, La Paz County, Arizona. Total claim acreage is 20
2. The type of corner and location monuments used are as follows: 4 foot wooden post 4 foot high. (4x4)
3. The bearings and distances in degrees and feet between claim corners and to a public land survey monument are as depicted on the map. (See attached map)
4. If the claim is a placer or millsite claim with exterior limits conforming to legal subdivisions of the public survey, provide a legal description of the claim _____

LOCATION NOTICE FOR LODE MINING CLAIM

Amendment BLM Serial # _____

NOTICE IS HEREBY GIVEN that the Sunflower #13
_____ lode mining claim has been located
by Ned + Nancy Hydeke II whose current mailing
address is PO Box 658
Blythe, CA 92226

RECEIVED
BLM AZ STATE OFFICE
2016 SEP - 6 A 10: 19
PHOENIX, ARIZONA
BLM
Date
Stamp

The general course of this claim is East/West and it is situated in La Paz
County, Arizona. This claim is 1500 feet in length and 300 feet in width.

20 Total Claim Acreage. This claim runs from the location monument on which this location notice
is posted on the centerline of the claim approximately 750 feet in a East direction to the East
end line and 750 feet in a West direction to the West end line. This claim is marked by six
monuments, one at each corner and one at the center of each end line of the claim.

The location monument on which this notice is posted is situated within Section 27, Township 5N
_____, Range 11W, Gila Salt River Base and Meridian, Arizona and this claim encompasses portions
of the following quarter section(s), section(s), Township(s) and Range(s) Northwest quarter
of Section 27.

Gila Salt River Base and Meridian, Arizona.

The locality of this claim with reference to some natural object or permanent monument and additional information
(if any) concerning its locality are as follows: 11 miles south of Salome, Arizona.
Sunflower #13 adjoins Javalina #1 on the east side.

_____ The above information is shown on the attached map.
DATED AND POSTED on the ground this 2nd day of September, 2016.

LOCATOR(s) AGENT
Print Name(s) Ned Hydeke II Nancy Hydeke
Signature(s) [Signature] [Signature]

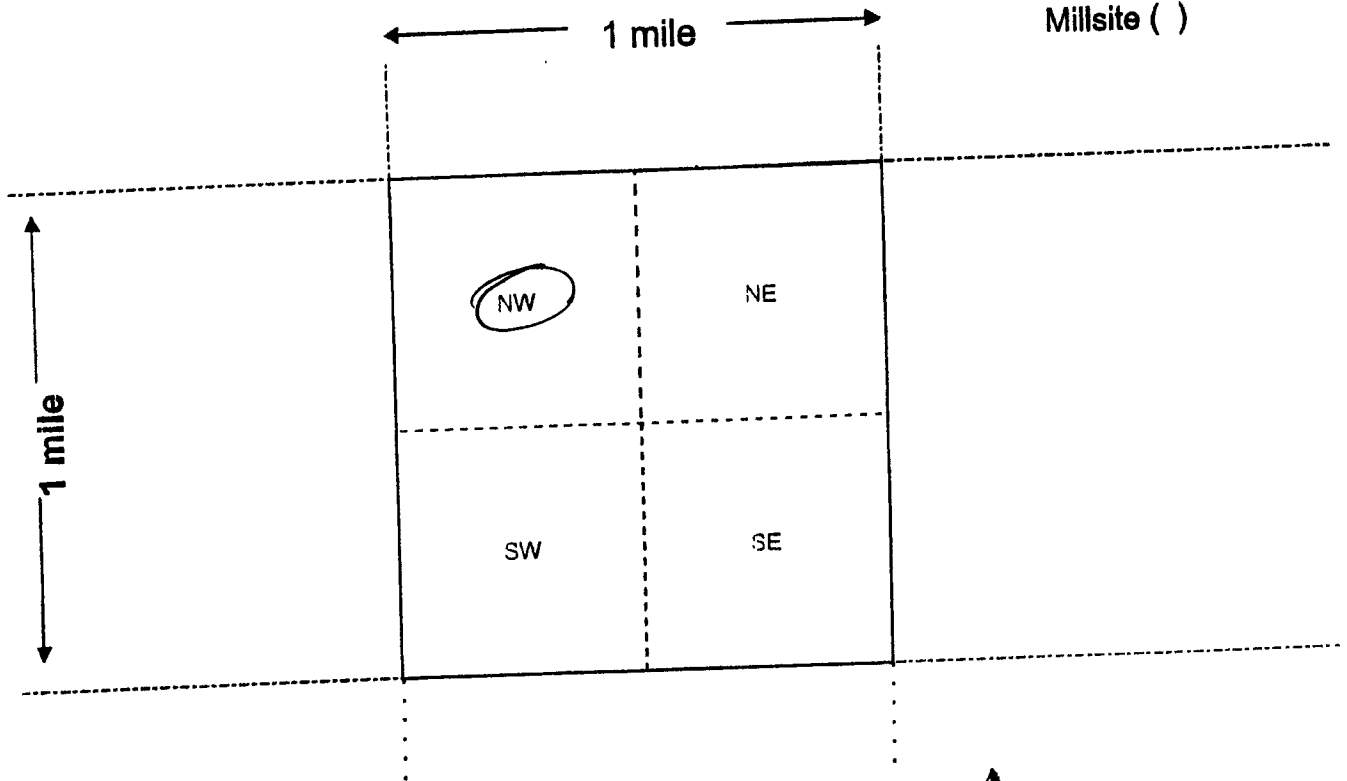
Form MCF100
Revised July 2014

This form is available from the Arizona Geological Survey and may be reproduced.

ANCI 39387

MINING CLAIM MAP

Lode Placer ()
 Millsite ()



Scale: 1" = 2000 feet

- The above map depicts the Sunflower #13 mining claim, which is located in Section (s) 27, Township 5N, Range 11W, Gila and Salt River Base and Meridian, La Paz County, Arizona. Total claim acreage is 20
- The type of corner and location monuments used are as follows: 4 Foot Wooden Post 4 Foot high. (4x4)
- The bearings and distances in degrees and feet between claim corners and to a public land survey monument are as depicted on the map. (See attached map)
- If the claim is a placer or millsite claim with exterior limits conforming to legal subdivisions of the public survey, provide a legal description of the claim _____

Form MCF100a
 Revised July 2014

DEPARTMENT OF INTERIOR
BUREAU OF LAND MANAGEMENT

Input Parameters for Geographic Report with Land

System Id = CR

Admin State = AZ

Geo State =

Casetype Begins With

Case Disp Txt = AUTHORIZED, CANCELLED, CLOSED, EXPIRED, PENDING, REJECTED, RELINQUISHED, VOID

Mer Twp Rng =

Section =

Mtrs = 14 0050N 0110W 013, 14 0050N 0110W 014, 14 0050N 0110W 023, 14 0050N 0110W 026, 14 0050N 0110W 027, 14 0050N 0110W 028, 14 0050N 0110W 033, 14 0050N 0110W 034, 14 0050N 0110W 035, 14 0050N 0110W 999

Commodity =

Commodity Txt =

Pending Org =

Pend Org Decode =

Total Rows Returned: 23

RUN TIME: 08:52 AM

UNITED STATES DEPARTMENT OF INTERIOR
BUREAU OF LAND MANAGEMENT
GEOGRAPHIC REPORT WITH LAND
Sorted by Serial Number

RUN DATE: 09/13/2016
Page 1 of 3

Adm State: AZ

Serial Number: AZA 013468
Total Case Acres: 2,560.000

<u>Casetype</u>	<u>Case Disp</u>	14	0050N	0110W	<u>Sect</u>	<u>Sur Typ</u>	<u>Sur Num</u>	<u>Suff</u>	<u>Subdivision</u>	<u>Act Pend</u>
311111	CLOSED				013	ALIQ			E2;	

Serial Number: AZA 013469
Total Case Acres: 2,560.000

<u>Casetype</u>	<u>Case Disp</u>	14	0050N	0110W	<u>Sect</u>	<u>Sur Typ</u>	<u>Sur Num</u>	<u>Suff</u>	<u>Subdivision</u>	<u>Act Pend</u>
311111	CLOSED				013	ALIQ			W2;	
					014	ALIQ			ALL;	

Serial Number: AZA 013471
Total Case Acres: 2,560.000

<u>Casetype</u>	<u>Case Disp</u>	14	0050N	0110W	<u>Sect</u>	<u>Sur Typ</u>	<u>Sur Num</u>	<u>Suff</u>	<u>Subdivision</u>	<u>Act Pend</u>
311111	CLOSED				023	ALIQ			ALL;	
					026	ALIQ			E2;	

Serial Number: AZA 013472
Total Case Acres: 2,560.000

<u>Casetype</u>	<u>Case Disp</u>	14	0050N	0110W	<u>Sect</u>	<u>Sur Typ</u>	<u>Sur Num</u>	<u>Suff</u>	<u>Subdivision</u>	<u>Act Pend</u>
311111	CLOSED				026	ALIQ			W2;	
					027	ALIQ			ALL;	
					028	ALIQ			E2;	

Serial Number: AZA 013473
Total Case Acres: 2,223.230

<u>Casetype</u>	<u>Case Disp</u>	14	0050N	0110W	<u>Sect</u>	<u>Sur Typ</u>	<u>Sur Num</u>	<u>Suff</u>	<u>Subdivision</u>	<u>Act Pend</u>
311111	CLOSED				033	ALIQ			NE,N2S2;	
						LOTS			1-4;	

RUN TIME: 08:52 AM

UNITED STATES DEPARTMENT OF INTERIOR
BUREAU OF LAND MANAGEMENT
GEOGRAPHIC REPORT WITH LAND
Sorted by Serial Number

RUN DATE: 09/13/2016
Page 2 of 3

Serial Number: AZA 013474
Total Case Acres: 1,928.210

<u>Casetype</u>	<u>Case Disp</u>	14	0050N	0110W	<u>Sect</u>	<u>Sur Typ</u>	<u>Sur Num</u>	<u>Suff</u>	<u>Subdivision</u>	<u>Act Pend</u>
311111	CLOSED				034	ALIQ LOTS			N2,N2S2; 1-4;	
					035	ALIQ LOTS			N2,N2S2; 1-4;	

Serial Number: AZA 026746
Total Case Acres: 1.000

<u>Casetype</u>	<u>Case Disp</u>	14	0050N	0110W	<u>Sect</u>	<u>Sur Typ</u>	<u>Sur Num</u>	<u>Suff</u>	<u>Subdivision</u>	<u>Act Pend</u>
380913	CLOSED				028	FF		1	PART;	

Serial Number: AZA 027707
Total Case Acres: 1.000

<u>Casetype</u>	<u>Case Disp</u>	14	0050N	0110W	<u>Sect</u>	<u>Sur Typ</u>	<u>Sur Num</u>	<u>Suff</u>	<u>Subdivision</u>	<u>Act Pend</u>
380910	CLOSED				027	FF		1	PART;	

Serial Number: AZA 027710
Total Case Acres: 1.000

<u>Casetype</u>	<u>Case Disp</u>	14	0050N	0110W	<u>Sect</u>	<u>Sur Typ</u>	<u>Sur Num</u>	<u>Suff</u>	<u>Subdivision</u>	<u>Act Pend</u>
380910	CLOSED				027	FF		1	PART;	

Serial Number: AZA 034750
Total Case Acres: 224,153.030

<u>Casetype</u>	<u>Case Disp</u>	14	0050N	0110W	<u>Sect</u>	<u>Sur Typ</u>	<u>Sur Num</u>	<u>Suff</u>	<u>Subdivision</u>	<u>Act Pend</u>
283103	CLOSED				033	ALIQ LOTS			N2,N2S2; 1-4;	
					034	ALIQ LOTS			N2,N2S2; 1-4;	

RUN TIME: 08:52 AM

UNITED STATES DEPARTMENT OF INTERIOR
BUREAU OF LAND MANAGEMENT
GEOGRAPHIC REPORT WITH LAND
Sorted by Serial Number

RUN DATE: 09/13/2016
Page 3 of 3

Adm State: AZ

Serial Number: AZA 035941
Total Case Acres: 1.000

<u>Casetype</u>	<u>Case Disp</u>				<u>Sect</u>	<u>Sur Typ</u>	<u>Sur Num</u>	<u>Suff</u>	<u>Subdivision</u>	<u>Act Pend</u>
380913	CLOSED	14	0050N	0110W	027	ALL			ENTIRE SECTION	

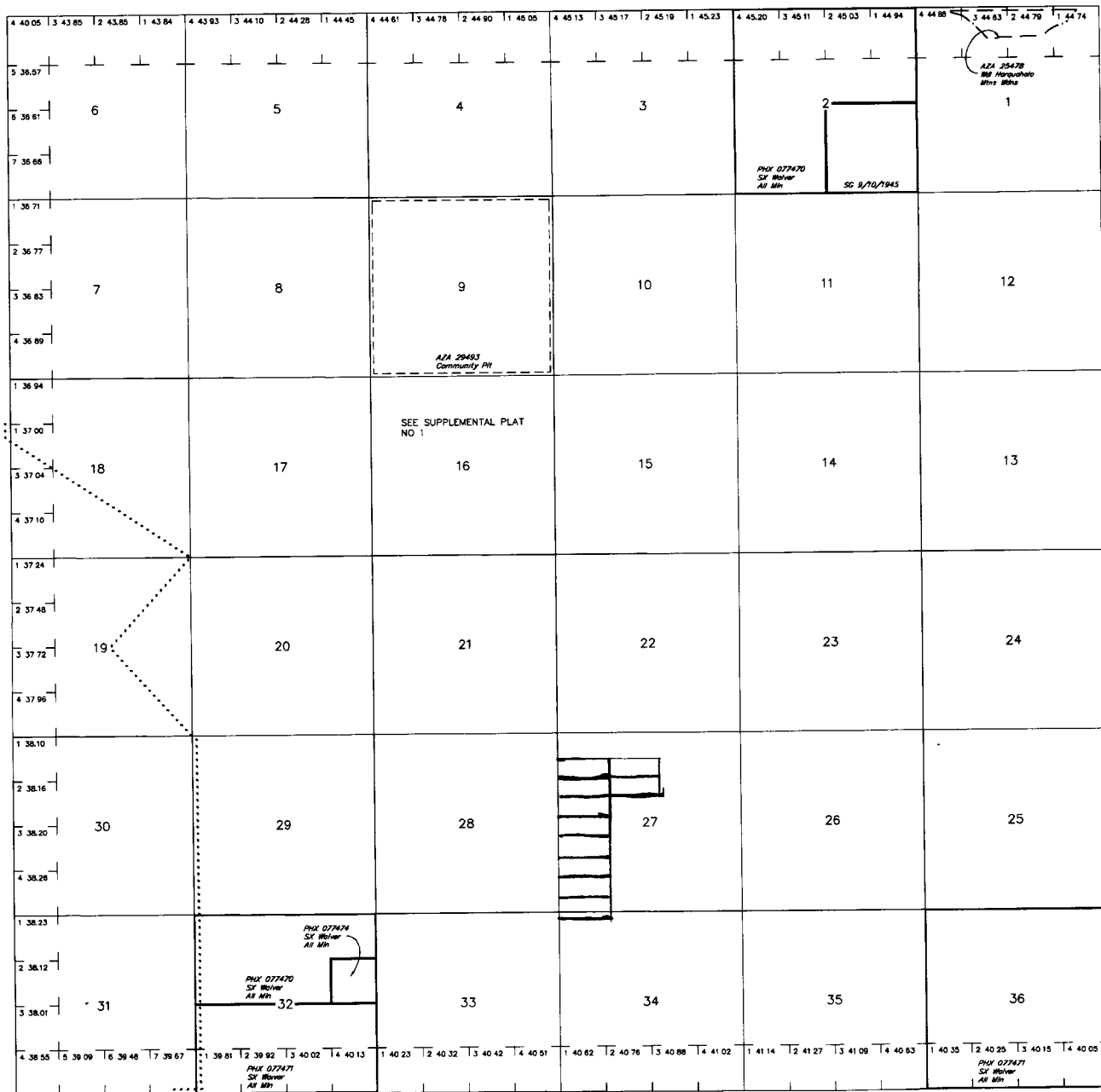
Serial Number: AZA 036148
Total Case Acres: 1.000

<u>Casetype</u>	<u>Case Disp</u>				<u>Sect</u>	<u>Sur Typ</u>	<u>Sur Num</u>	<u>Suff</u>	<u>Subdivision</u>	<u>Act Pend</u>
380910	AUTHORIZED	14	0050N	0110W	027	FF			PART;	

TOWNSHIP 5 NORTH RANGE 11 WEST OF THE GILA AND SALT RIVER MERIDIAN, ARIZONA

LA PAZ COUNTY
LAKE HAVASU / HASSAYAMPA FIELD OFFICE

STATUS OF PUBLIC DOMAIN
LAND AND MINERAL TITLES



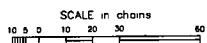
INDEX TO SEGREGATED TRACTS			
RESURVEY		ORIGINAL SURVEY	
TRACT NO	T	R	SUBDIVISION

FOR ORDERS AFFECTING DISPOSAL OR USE OF UNIDENTIFIED LANDS WITHDRAWN FOR CLASSIFICATION, MINERALS, WATER AND/OR OTHER PUBLIC PURPOSES, REFER TO INDEX OF MISCELLANEOUS DOCUMENTS.

Grazing Dist No 2

MDS 352 NW

LAKE HAVASU FIELD OFFICE HASSAYAMPA FIELD OFFICE



WARNING STATEMENT
This plot is the Bureau's Record of Title, and should be used only as a graphic display of the township survey data. Recorders hereon do not reflect title changes which may have been affected by lateral movements of rivers or other bodies of water. Refer to the cadastral surveys for official survey information.

Lot 33°43'29"N
Long 113 20 30"W

CURRENT TO	BT	GSR Mer
2-26-2010	ACAD	T 5 N R 11 W